



NSW ESTUARY AND RIVER WATER LEVELS ANNUAL SUMMARY 2012-2013

Report MHL2218
September 2013



prepared for
NSW Office of Environment and Heritage



This page intentionally blank

NSW Estuary and River Water Levels Annual Summary 2012-2013

Report MHL2218
September 2013

Peter Leszczynski
110b King Street
Manly Vale NSW 2093
T: 02 9949 0200
F: 02 9948 6185
E: peter.leszczynski@mhl.nsw.gov.au
W: www.mhl.nsw.gov.au

Cover photograph: Coraki, Richmond River; gauge plate upgrade

Document Control

Issue/ Revision	Author	Reviewer	Approved for Issue	
			Name	Date
Draft 24/9/13	Sarah Darvill, MHL	Erin Alley, MHL	Ed Couriel, MHL	27/9/13
Final 25/9/13				

NSW Public Works' Manly Hydraulics Laboratory and the NSW Office of Environment and Heritage permit this material to be reproduced, for educational or non-commercial use, in whole or in part, provided the meaning is unchanged and its source, publisher and authorship are acknowledged.

While this report has been formulated with all due care, the State of New South Wales does not warrant or represent that the report is free from errors or omissions, or that it is exhaustive. The State of NSW disclaims, to the extent permitted by law, all warranties, representations or endorsements, express or implied, with regard to the report including but not limited to, all implied warranties of merchantability, fitness for a particular purpose, or non-infringement. The State of NSW further does not warrant or accept any liability in relation to the quality or accuracy of the report and no responsibility is accepted by the State of NSW for the accuracy, currency, reliability and correctness of any information in the report provided by the client or third parties.

© Crown in right of NSW through the Department of Finance & Services 2013

Report No. MHL2218
PW Report No. 13046
ISBN 978 0 7347 4470 8
MHL File No. EDP8-2172
First published September 2013



Manly Hydraulics Laboratory is Quality System Certified to AS/NZS ISO 9001:2008.

Foreword

Manly Hydraulics Laboratory (MHL) is a business group within NSW Public Works, a division of the Department of Finance and Services. The NSW water level database has been developed by MHL to support a number of NSW Office of Environment and Heritage (OEH) programs associated with coastal, floodplain and estuary management. The monitoring service is available to local government and other organisations, both in Australia and overseas.

This annual summary presents water level measurements captured by automatic water level recording stations along the coastal estuaries and rivers of New South Wales. This summary catalogues data collected in NSW by Manly Hydraulics Laboratory over the period 1 July 2012 to 30 June 2013.

This summary has been prepared to provide ready access to MHL's water level database and the data analysis capabilities at the Laboratory.

The standards adopted for the program are those that were specified by the Australian Water Resources Council established in 1962 and the NSW Surface Water Working Group.

Requests for further information should be directed to:

Environmental Data Programs	email	:	data-request@mhl.nsw.gov.au
Manly Hydraulics Laboratory	WWW	:	http://www.mhl.nsw.gov.au/
110B King Street	Telephone	:	(02) 9949 0200
MANLY VALE NSW 2093	Facsimile	:	(02) 9948 6185

Other annual summaries in this series include:

- NSW Ocean and River Entrance Tidal Levels Annual Summary 2012-2013
Manly Hydraulics Laboratory
Report No. MHL2219
PW Report No. 13047
ISBN 978 0 7347 4471 5
- NSW Coastal Rainfall Annual Summary 2012-2013
Manly Hydraulics Laboratory
Report No. MHL2220
PW Report No. 13048
ISBN 978 0 7347 4472 2
- NSW Wave Climate and Coastal Air Pressure Annual Summary 2012-2013
Manly Hydraulics Laboratory
Report No. MHL2221
PW Report No. 13049
ISBN 978 0 7347 4473 9
- NSW Estuary and River Water Quality Annual Summary 2012-2013
Manly Hydraulics Laboratory
Report No. MHL2222
PW Report No. 13050
ISBN 978 0 7347 4474 6

Electronic copies of the reports in this series can be downloaded at:
<http://new.mhl.nsw.gov.au/services/publications>

Summary

This report contains:

- a brief description of the estuary and river water level measurement program
- guidelines of how to use this report
- information on how to access the database
- a description of significant developments which occurred in 2012-2013
- a list of all stations for which MHL collected water level data in 2012-2013 ([Table 2](#))
- the annual data summaries for each site
- [Appendix A](#) detailing the water level data available
- [Appendix B](#) outlining some of the data analysis suites and presentation formats available from MHL
- [Appendix C](#) glossary of terms
- [Appendix D](#) a list of other publications which may be of interest
- [Appendix E](#) maps of 2012-2013 site installation locations.

Contents

FOREWORD	I
SUMMARY	II
1. WATER LEVEL MEASUREMENT PROGRAM	1
2. HOW TO USE THIS REPORT	3
3. HOW TO ACCESS THE DATA	4
4. SIGNIFICANT EVENTS AND DEVELOPMENTS 2012-2013	5
4.1 Significant Events	5
4.2 Station Upgrades	6
4.3 Data Provision	7
5. INDEX OF FIGURES	9
APPENDICES	
A Data On-line	
B Sample Outputs	
C Glossary of Terms	
D Other Publications of Interest	
E Station Location Maps	
TABLES	
1 2012-2013 Floods	5
2 Index of Figures	9
3 Index of Appendix B Figures	16
A1 Data On-line	A1
A2 Historical Data On-Line	A7

1. Water Level Measurement Program

This report presents the twenty-eighth year of water level data collected by Manly Hydraulics Laboratory. The network of recorders and the associated analysis routines enable MHL to provide an efficient service in accessing water level data. As well as real time water level information at over 220 stations in NSW, a significant historical database of water levels can be made available on request.

The present program is based on a network of automatic water level recording stations installed at various coastal sites (see [Station Location Maps](#)). This network consists of over 220 permanent stations funded by OEH, and over 100 short-term client-based project sites featuring distinctive, site-specific systems of water level and water quality sensing and logging. The network features four distinctive systems of data capture: gas purge pressure system, solid state Floatwell, submersible pressure transducer and ultrasonic/radar distance measuring units. The logging systems consist of Campbell Scientific data loggers which record water levels every 15 minutes. Each system functions as follows:

- Gas purge pressure system: the water level is determined by a pressurised constant flow of nitrogen gas through a line to a fixed point in the water column known as the orifice. The pressure in the line builds up to the same pressure as the water at that depth, this pressure is measured by the pressure sensor and converted into a water level by the data logger. The system relies on the principle that water depth is proportional to pressure. The system is shown in [Figure 1](#).
- Solid state Floatwell: the water level is sensed by a float connected to a shaft encoder. The system is shown in [Figure 2](#).
- Submersible water level transducer: the water level is determined by a vented pressure sensor and converted into a water level by the data logger. The system is shown in [Figure 3](#).
- Ultrasonic/radar distance measuring units: pulses are transmitted from the transducer towards the water and are reflected by the water back to the transducer. The elapsed time from emission to reception of the signals is dependent on the distance and hence the water level can then be determined. The system is shown in [Figure 4](#).

Water level data is transferred to the NSW Data Collection Warehouse, Data Centre 1 at Ultimo and to MHL's data server using a variety of telemetry techniques including internet protocol (IP), landline telephone, cellular networks and Event-reporting Radio Telemetry System (ERTS). The incoming raw data is then immediately available to external users to view on-line in tables or plots, as schematised in [Figure 5](#).

The data is stored in a database and subjected to a quality assurance process which involves several control steps to ensure data quality is maintained. Computer programs are used to further format and analyse data.

The database is backed up daily and data archived to magnetic tape as a security measure at regular intervals. A complete mirrored backup database is also kept at Data Centre 1.

2. How to Use this Report

This report aims to streamline access to the Laboratory's services and to the water level database.

The NSW coastline has been divided into geographic regions based on river systems. Location maps display the station locations and the annual plots confirm the availability and suitability of data for the particular period of interest. Click on the links below to access the maps and plots for the region of interest:

- [Tweed](#)
- [Coffs](#)
- [Hunter](#)
- [Metro](#)
- [South Coast](#)

Continuous level data stored on-line is tabulated in [Table A1](#) whilst historical level data (mainly from staff gauges) is tabulated in [Table A2](#).

Once a choice has been made of the period for which information is required, data and services can be obtained in a variety of formats, according to their intended use.

The following options, which are outlined in [Appendix B](#), are available:

- graphical plots (see Figures B1, B3 and B4)
- time series data (see Figure B2)
- tidal analyses (see Figures B5, B6, B7)
- frequency analysis (see Figures B8, B9)
- catchment rainfall and level comparisons (see Figure B10)
- consulting services (see Figure B11)
- sample water quality plots (see Figure B12).

3. How to Access the Data

The Laboratory provides a full on-line data access service via the Internet for its clients, and a restricted service for the general public at <http://www.mhl.nsw.gov.au>

Typically the last seven days of data are available on-line in a non-quality controlled form to aid the fastest possible access to data records. The on-line service for clients can provide access to all data catalogued in [Appendix A](#).

Quality controlled data may be ordered via the MHL website (<http://www.mhl.nsw.gov.au>), by emailing data-request@mhl.nsw.gov.au, or via customised decision support tools that can be provided upon request.

The MHL website has been updated in association with an updated database and data warehouse capability via Data Centre 1. The new website was launched in March 2012 and includes updated functionality, data access and availability of water level time-series plots.

4. Significant Events and Developments 2012-2013

4.1 Significant Events

In January 2013, ex-tropical cyclone Oswald brought heavy rainfall and damaging wind gusts to the north and mid-north coast of NSW. This event resulted in widespread flooding of the area, with major flooding recorded in the Richmond and Clarence river basins. Following this event, the north and mid-north coast experienced two subsequent flood events. The February event resulted in major flooding recorded in the Clarence, Bellinger and Macleay river regions, whilst the March event resulted in moderate to minor flooding across all regions.

During 2012-2013 flooding, as described by the Bureau of Meteorology's NSW flood classification scale, occurred as listed below in Table 1.

Table 1 2012-2013 Floods

River/Estuary System	Date	BoM Classification
Shoalhaven River	October 2012	Minor to Moderate
Tweed River	January 2013	Minor to Moderate
Brunswick River	January 2013	Minor to Moderate
Richmond River	January 2013	Minor to Moderate
Clarence River	January 2013	Minor to Moderate
Coffs Harbour	January 2013	Minor to Moderate
Nambucca River	January 2013	Minor to Moderate
Macleay River	January 2013	Minor to Moderate
Hastings River	January 2013	Minor to Moderate
Paterson River	January 2013	Moderate
Hunter River	January 2013	Minor to Moderate
Tweed River	January 2013	Major
Manning River	January 2013	Moderate to Major
Richmond River	January 2013	Major
Clarence River	January 2013	Major
Coffs Harbour	January 2013	Moderate to Major
Nambucca River	January 2013	Major
Macleay River	January 2013	Major
Hastings River	January 2013	Major
Paterson River	January 2013	Moderate
Bellinger River	January 2013	Major
Hunter River	February 2013	Minor to Moderate

River/Estuary System	Date	BoM Classification
Paterson River	February 2013	Minor to Moderate
Manning River	February 2013	Minor
Tweed River	February 2013	Moderate to Major
Brunswick River	February 2013	Moderate
Richmond River	February 2013	Moderate to Major
Clarence River	February 2013	Moderate to Major
Coifs Harbour	February 2013	Minor to Moderate
Bellinger River	February 2013	Moderate to Major
Macleay River	February 2013	Moderate to Major
Hastings River	February 2013	Moderate to Major
Camden Haven Valley	February 2013	Minor to Moderate
Manning River	February 2013	Moderate
Hunter River	February 2013	Moderate
Bellinger River	May 2013	Minor
Nambucca River	May 2013	Minor
Georges River	June 2013	Minor
Paterson River	June 2013	Minor to Moderate
Shoalhaven River	June 2013	Minor
Moruya River	June 2013	Minor

The Bureau of Meteorology has supplied the following definitions:

Minor flooding: Causes inconvenience. Low-lying areas next to watercourses are inundated, which may require the removal of stock and equipment. Minor roads may be closed and low-level bridges submerged.

Moderate flooding: In addition to the above, the evacuation of some houses may be required. Main traffic routes may be covered. The area of inundation is substantial in rural areas, requiring the removal of stock.

Major flooding: In addition to the above, extensive rural areas and/or urban areas are inundated. Properties and towns are likely to be isolated and major traffic routes likely to be closed. Evacuation of people from flood-affected areas may be required.

4.2 Station Upgrades

A number of water level gauging stations had significant infrastructure upgrade works undertaken across the network. Some of these upgrades were the result of a network-wide audit to improve data reliability, safety of field operators and performance of stations during flood events. Details of these upgrades are as follows:

- Bungawalbin. Upgrade included new cabinet with gas compressor and full flood gauge post and plate range.

- Coraki. Upgrade included new cabinet with gas compressor and a full set of gauge post and gauge plate installed. A camera to capture flood events was also installed.
- Brushgrove. Upgrade included new cabinet with gas compressor and full flood gauge post and plate range.
- Ulmarra. Upgrade to a gas compressor system.
- Avoca Lagoon. Station relocated to bank due to safety issues with access on bridge.
- Scrivener Street. Stairs were installed to enable safe and easy access from the shed to the water.
- Liverpool Weir. Full station upgrade including new orifice line and gas compressor.
- Milperra. Upgrade to a gas compressor system and full flood gauge post and plate range.
- Tucombil Floodgates. Station relocated to bank due to WHS issues with access.
- Bellambi. New site installed in Bellambi Lagoon to measure water level for a better understanding of South Coast ICOLLs.
- Lake Illawarra Entrance. Station relocated from pole to jetty to improve data quality and remove safety issue.

4.3 Data Provision

MHL continues to collect and archive historical flood data from gauge reader cards and maximum height indicators ([Appendix A](#)). This data can be merged with data from the automatic stations and may be used to provide rankings of historical floods.

Water level data is provided to the public on behalf of the NSW Office of Environment and Heritage, via:

- OEH's, MHL's and BoM's public webpages, providing near real-time access to a limited sample of data. Other methods of disseminating data include e-mail and traditional written correspondence.
- Data is being provided for presentation on the NSW Government Water Information website.
- Currently MHL provides customised web addresses to OEH offices at:
 - Parramatta
 - Alstonville
 - Armidale
 - Tweed Region
 - Kempsey
 - Coffs Harbour
 - Hunter
 - South Coast
- A number of State Emergency Service offices receive environmental data via web pages:
 - Bulahdelah
 - Manning
 - Karuah Valley
 - Camden Haven
 - Wollongong
 - Pacific Palms
 - Lower Hunter
 - Ulladulla
 - Coffs Harbour
 - Lismore Tweed
 - Byron Bay
 - Southern Shoalhaven

- In excess of 300 individual, hard copy data requests have been issued in 2012-2013.
- This year in excess of 130,000 public and customer Internet pages will be served by MHL per month.
- MHL has approximately 70,000 visitors to its website monthly.
- In excess of 1,600,000 individual, webpage hits have been recorded in 2012-2013.
- A web interface has been developed for OEH to access MHL's 'quality assured' database.
- A web-based data request system has been established where electronic requests can be submitted via MHL's homepage at <http://mhl.nsw.gov.au/DataRequest>.
- Data access also continues to assist the Bureau of Meteorology, local government authorities, State Emergency Service, NSW Police, Sydney Catchment Authority, NSW Surf Life Saving Association, universities, the NSW court system, private consultancies, NSW Maritime and the Natural Resources Commission.
- Community groups such as the Manly and Pittwater Coastal Environment Centres, the Wetlands Centre, Australia (at Shortland) and Kooragang Island Rehabilitation Scheme continue to receive environmental data from MHL.

5. Index of Figures

Table 2 Index of Figures

	Figure
Typical Gas Purge Station	1
Typical Solid State Floatwell Station	2
Typical Submersible Water Level Station	3
Typical Ultrasonic Station	4
Data Transfer Schematic	5

River/Estuary System	Station Name	Station No	MGA	Easting	Northing	Figure
Station Locality Map						6
Broadwater	Cobaki	201448	56	549348	6883136	7
Terranora Inlet	Dry Dock	201428	56	550723	6881231	8
Tweed River	Terranora	201447	56	548898	6880287	9
Tweed River	Tweed Heads	201470	56	553995	6883908	*
Tweed River	Letitia 2A	201429	56	554314	6882414	10
Tweed River	Barneys Point	201426	56	554235	6877711	11
Tweed River	Tumbulgum	201432	56	545172	6871996	12
Tweed River	North Murwillumbah	201420	56	539553	6866486	13
Tweed River	Bray Park Weir	201455	56	536209	6864484	14
Tweed River	Murwillumbah Bridge	201465	56	539219	6866353	15
Rous River	Kynnumboon	201422	56	538179	6867895	16
Cudgen Lake	Bogangar	202416	56	554672	6866411	17
Station Locality Map						18
Marshalls Creek	Orana Bridge	201475	56	553607	6845533	19
Marshalls Creek	Billinudgel	202400	56	551554	6847116	20
Brunswick River	Brunswick Heads	202403	56	554014	6843206	*
Brunswick River	Mullumbimby	202402	56	548580	6841766	21
Station Locality Map						22
Lennox Head	Lake Ainsworth	203455	56	557774	6816300	23
Richmond River	Ballina Breakwall	202471	56	556826	6805737	*
Richmond River	Missingham Bridge	203465	56	556163	6806413	24
Richmond River	Byrnes Point	203461	56	551356	6805879	25
Richmond River	Wardell	203468	56	545287	6797087	26
Richmond River	Woodburn	203412	56	533495	6784077	27
Evans River	Evans River Fishing Co-op	203462	56	542200	6778355	28
Evans River	Iron Gates	203475	56	539691	6778224	29
Tucombil Canal	Tucombil Highway Bridge	203411	56	532968	6782590	30

River/Estuary System	Station Name	Station No	MGA	Easting	Northing	Figure
Tucombil Canal	Tucombil Floodgate	203434	56	534025	6781669	31
Rocky Mouth Creek	Rocky Mouth Creek	203432	56	531750	6781327	32
Richmond River	Bungawalbin	203450	56	527019	6788273	33
Richmond River	Coraki	203403	56	527976	6793772	34
Wilson's River	East Gundurimba	203427	56	526040	6809083	35
Leycester Creek	Tuncester	203443	56	523436	6814670	36
Wilson's River	Woodlawn College	203402	56	529523	6815746	37
Station Locality Map						38
Clarence River	Yamba	204470	56	535140	6744425	*
Tasman Sea	Norfolk Island	240401	58	782828	6782279	*
Tasman Sea	Lord Howe Island	240402	57	505544	6512386	*
Clarence River	Oyster Channel	204451	56	530499	6744302	39
Clarence River	Macleay	204410	56	519006	6741469	40
Clarence River	Lawrence	204453	56	510257	6736953	41
Clarence River	Tyndale	204465	56	512565	6729208	42
Clarence River	The Avenue Upstream	204475	56	507150	6714123	43
Clarence River	The Avenue Downstream	204476	56	507174	6714140	44
Clarence River	Brushgrove	204406	56	503953	6727153	45
Clarence River	Ulmarra	204480	56	502596	6722105	46
Clarence River	Grafton	204400	56	493398	6715149	47
Clarence River	Rogans Bridge	204414	56	488813	6723401	48
Palmers Channel	Palmers Island Bridge	204426	56	525780	6744108	49
Lake Wooloweyah	Lake Wooloweyah	204485	56	533141	6739053	50
Station Locality Map						51
Wooli River	Wooli Entrance	205462	56	525689	6693350	52
Wooli River	Wooli Caravan Park	205463	56	524551	6697797	53
Corindi Creek	Red Rock	205450	56	521903	6683088	54
Woolgoolga Lake	Woolgoolga Lake	205455	56	519091	6669486	55
Woolgoolga Creek	Woolgoolga	205441	56	515783	6668247	56
Moonee Creek	Moonee Creek	205435	56	514953	6658959	57
Station Locality Map						58
Tasman Sea	Coffs Harbour	205470	56	514044	6647646	*
Coffs Creek	Coffs Creek Highway Bridge	205439	56	511160	6648716	59
Newports Creek	Newports Creek	205460	56	510023	6645653	60
Boambee Creek	Boambee	205438	56	507816	6643815	61
Boambee Creek	Boambee Entrance	205475	56	509887	6642047	62
Station Locality Map						63
Bonville Creek	Bonville	205480	56	503975	6640378	64
Bellinger River	Repton	205403	56	502371	6632225	65
Bellinger River	Bellingen Bridge	205442	56	490268	6631293	66
Kalang River	Urunga	205407	56	501271	6626682	67
Kalang River	Upstream Newry Island	205458	56	497865	6625245	68
Kalang River	Koorowoi	205440	56	482965	6629668	69

River/Estuary System	Station Name	Station No	MGA	Easting	Northing	Figure
Station Locality Map						70
Deep Creek	Deep Creek	205485	56	500150	6613232	71
Nambucca River	Stuarts Island Downstream	205466	56	499502	6608568	72
Nambucca River	Macksville	205416	56	492382	6602959	73
Nambucca River	Utungun	205414	56	485797	6600328	74
Nambucca River	Bowraville Downstream	205425	56	486768	6608695	75
Warrell Creek	Warrell Creek	205490	56	491986	6600076	76
Station Locality Map						77
Borirgala Creek	Borirgala Creek	206450	56	496445	6586064	78
Macleay River	South West Rocks	206456	56	501638	6582579	79
Saltwater Lagoon	Saltwater Lagoon	206460	56	506119	6582610	80
Macleay River	Smithtown	206406	56	494957	6568644	81
Macleay River	Kempsey	206468	56	485099	6561395	82
Macleay River	Aldavilla Downstream	206459	56	479318	6561231	83
Killick Creek	Crescent Head	207452	56	497704	6549628	84
Station Locality Map						85
Maria River	Green Valley	207406	56	486422	6540269	86
Wilson River	Telegraph Point	207415	56	481049	6534532	87
Port Macquarie	Port Macquarie	207422	56	491540	6523094	*
Hastings River	Settlement Point	207418	56	490637	6525308	88
Hastings River	Dennis Bridge Downstream	207444	56	482995	6525235	89
Hastings River	Wauchope Railway Bridge	207401	56	474989	6520179	90
Station Locality Map						91
Lake Cathie	Lake Cathie	207441	56	486160	6509676	92
Camden Haven	North Haven	207423	56	483135	6499421	93
Stingray Creek	West Haven	207437	56	480664	6499768	94
Camden Haven	Laurieton	207425	56	480921	6497738	95
Camden Haven	Logans Crossing	207428	56	470912	6502301	96
Queens Lake	Lakewood	207475	56	477447	6500580	97
Watson Taylors Lake	Watson Taylors Lake	207480	56	475577	6491073	98
Station Locality Map						99
Tasman Sea	Crowdy Head Boat Harbour	208470	56	476422	6477357	*
Manning River	Harrington	208425	56	470255	6473391	100
Manning River	Croki	208404	56	461589	6473115	101
Manning River	Dumaresq Island	208430	56	454338	6470466	102
Manning River	Taree	208410	56	448684	6468641	103
Manning River	Wingham	208400	56	440523	6473219	104
Manning River	Mount George	208440	56	419224	6472247	105
Dingo Creek	Ashlea Bridge Downstream	208436	56	433892	6476695	106
Manning River	Farquhar Inlet	208415	56	461883	6466004	107
Station Locality Map						108
Wallis Lake Entrance	Forster	209470	56	453635	6440173	*
Wallamba River	Tuncurry	209401	56	450591	6442284	109

River/Estuary System	Station Name	Station No	MGA	Easting	Northing	Figure
Wallamba River	Tuncurry Wetlands	209450	56	447501	6442917	110
Wallamba River	Nabiac	209404	56	436821	6446458	111
Wallis Lake	Tiona	209403	56	454412	6425971	112
Smiths Lake	Tarbuck Bay	209465	56	451230	6418348	113
Myall River	Bulahdelah	209460	56	425463	6413372	114
Myall River	Bombah Point	209475	56	434680	6403299	115
Station Locality Map						116
Myall River	Tea Gardens	209480	56	421723	6385111	117
Karuah River	Karuah	209485	56	403412	6386511	118
Karuah River	Mallabula Point	209461	56	407770	6379228	119
Port Stephens	Port Stephens					*
Station Locality Map						120
Hunter River	Stockton Bridge	210456	56	386238	6360819	121
Hunter River	Hexham Bridge	210448	56	376768	6367608	122
Williams River	Raymond Terrace	210452	56	382352	6375361	123
Williams River	Seaham	210462	56	381105	6385316	124
Hunter River	Green Rocks	210432	56	377459	6378142	125
Hunter River	Morpeth	210430	56	371558	6378467	126
Hunter River	McKimms Corner	210455	56	368162	6378933	127
Hunter River	Belmore Bridge	210458	56	364435	6377790	128
Hunter River	Bolwarra Downstream	210451	56	365611	6380397	129
Hunter River	Bolwarra Upstream	210459	56	365825	6381148	130
Hunter River	Oakhampton Railway Bridge	210475	56	365879	6381510	131
Station Locality Map						132
Paterson River	Hinton Bridge	210410	56	373245	6379624	133
Paterson River	Dunmore	210409	56	369238	6383269	134
Paterson River	Paterson Railway Bridge	210406	56	370303	6392399	135
Paterson River	Gostwyck	210402	56	369104	6396070	136
Station Locality Map						137
Wallis Creek	Wallis Creek Upstream	210428	56	366405	6376968	138
Wallis Creek	Wallis Creek Downstream	210457	56	366448	6376992	139
Wallis Creek	Louth Park	210453	56	363251	6373693	140
Station Locality Map						141
Lake Macquarie	Marmong Point	211460	56	371070	6350515	142
Cockle Creek	Cockle Railway Station	211455	56	371200	6354217	143
Cockle Creek	Barnsley Vale	211450	56	369036	6354808	144
Lake Macquarie	Belmont	211461	56	374284	6343456	145
Lake Macquarie	Swansea Channel	211462	56	373164	6338262	146
Dora Creek	Kalang Road	211475	56	358978	6338962	147
Dora Creek	Cooranbong	211470	56	355427	6339065	148
Stockton Creek	Morisset	211480	56	357710	6336566	149
Station Locality Map						150
Wallarah Creek	Wallarah Creek Bridge	211420	56	360905	6323522	151

River/Estuary System	Station Name	Station No	MGA	Easting	Northing	Figure
Tuggerah Lake	Toukley	211401	56	362602	6318536	152
Wyong River	Wyong Weir Upstream	211417	56	351595	6316792	153
Ourimbah Creek	Lees Bridge	211425	56	353596	6311516	154
Tuggerah Lake	Long Jetty	211418	56	358760	6308070	155
Tumbi Umbi Creek	Tumbi Umbi	211419	56	355321	6307476	156
Station Locality Map						157
Narara Creek	Manns Road	211435	56	345890	6302955	158
Wamberal Lagoon	Wamberal Lagoon	212450	56	355512	6300276	159
Terrigal Lagoon	Terrigal Bridge	211456	56	355080	6298684	160
Avoca Lagoon	Avoca Lagoon	212452	56	354060	6296250	161
Cockrone Lake	Cockrone Lake	212454	56	353833	6292959	162
Worthing Ave Creek	Erina	212436	56	350150	6299610	163
Erina Creek	Punt Bridge	212433	56	347514	6298928	164
Brisbane Water	Ettalong	212423	56	346015	6290156	165
Brisbane Water	Koolewong	212422	56	344273	6295029	166
Station Locality Map						167
Hawkesbury River	Patonga	212440	56	339822	6286295	*
Hawkesbury River	Spencer	212431	56	327774	6296500	168
Hawkesbury River	Gunderman Caravan Park	212429	56	319442	6298154	169
Hawkesbury River	Webbs Creek	212408	56	312346	6303935	170
Hawkesbury River	Colo Junction	212407	56	303218	6298170	171
Hawkesbury River	Sackville	212406	56	303238	6292029	172
Hawkesbury River	Ebenezer	212427	56	304385	6286031	173
Hawkesbury River	Windsor	212426	56	297588	6279510	174
Hawkesbury River	Freemans Reach	212410	56	294015	6283340	175
Nepean River	Castlereagh	212404	56	284502	6275962	176
Station Locality Map						177
Parramatta River	Silverwater Bridge	213435	56	319668	6255571	178
Narrabeen Lagoon	Narrabeen Bridge	213422	56	342067	6268254	179
Narrabeen Lagoon	Narrabeen Caravan Park	213408	56	342665	6269574	180
Dee Why Lagoon	Dee Why	213424	56	342725	6264718	181
Curl Curl Lagoon	Curl Curl	213426	56	342094	6262459	182
Manly Lagoon	Riverview Parade	213413	56	340497	6260441	183
Manly Lagoon	Queenscliff Bridge	213414	56	341347	6260366	184
Port Jackson	Sydney	213470	56	338842	6255836	*
Station Locality Map						185
Cooks River	Canterbury Road	213411	56	325928	6245842	186
Cooks River	Illawarra Road Bridge	213420	56	328303	6244862	187
Cooks River	Tempe Bridge	213415	56	329697	6244234	188
Station Locality Map						189
Georges River	Picnic Point Downstream	213410	56	315265	6238001	190
Georges River	Como Bridge	213425	56	321829	6236499	191
Georges River	Milperra	213405	56	313215	6244082	192

River/Estuary System	Station Name	Station No	MGA	Easting	Northing	Figure
Prospect Creek	Lansdowne Bridge	213402	56	312045	6248145	193
Georges River	Lansvale	213401	56	311147	6247104	194
Cabramatta Creek	Irelands Bridge	213407	56	309832	6246486	195
Georges River	Scrivener Street	213404	56	309154	6244537	196
Georges River	Liverpool Weir	213400	56	308517	6244021	197
Port Hacking	Port Hacking	213473	56	328938	6227765	*
Station Locality Map						198
Hewitts Creek	Hewitts Creek Upstream	214410	56	308181	6200426	199
Hewitts Creek	Hewitts Creek Downstream	214411	56	308184	6200405	200
Hewitts Creek	Hewitts Creek Entrance	214408	56	308991	6199982	201
Cabbage Tree Creek	Balgownie Road	214409	56	305362	6192698	202
Bellambi	Bellambi	214488	56	308718	6194184	203
Towradgi Creek	Towradgi Creek Upstream	214477	56	307659	6193687	204
Towradgi Creek	Towradgi Creek Downstream	214475	56	307627	6193619	205
Cabbage Tree Creek	Cabbage Tree Creek Upstream	214405	56	306255	6191846	206
Cabbage Tree Creek	Cabbage Tree Creek Downstream	214406	56	306268	6191829	207
Fairy Creek	Fairy Creek Upstream	214403	56	306318	6189986	208
Fairy Creek	Fairy Creek Downstream	214404	56	306351	6189963	209
Byarong Creek	Byarong Creek	214420	56	303774	6186975	210
Byarong Creek	Koloona Avenue Upstream	214425	56	302908	6189424	211
Byarong Creek	Koloona Avenue Downstream	214426	56	302933	6189410	212
American Creek	Blackmans Parade Upstream	214430	56	301028	6185319	213
American Creek	Blackmans Parade Downstream	214431	56	301047	6185314	214
Station Locality Map						215
Mullet Creek	Mullet Creek	214400	56	298395	6182433	216
Lake Illawarra	Koonawarra Bay	214440	56	299397	6179537	217
Lake Illawarra	Cudgerie Bay	214416	56	303934	6177233	218
Lake Illawarra	Lake Illawarra Entrance	214417	56	304479	6176070	219
Macquarie Rivulet	Princes Highway	214402	56	296808	6174979	220
Station Locality Map						221
Little Lake	Little Lake	214466	56	304089	6173338	222
Minnamurra River	Minnamurra	214442	56	303004	6167226	223
Werri Lagoon	Werri Lagoon	214445	56	301816	6155035	224
Crooked River	Gerroa	215410	56	299419	6150158	225
Station Locality Map						226
Shoalhaven River	Shoalhaven Heads	215470	56	293866	6140750	227
Shoalhaven River	Hay Street	215415	56	292468	6140163	228
Shoalhaven River	Terara	215420	56	283254	6139527	229
Shoalhaven River	Nowra Bridge	215411	56	280834	6139284	230
Shoalhaven River	Gradys Caravan Park	215430	56	268269	6138082	231
Crookhaven River	Crookhaven Heads	215471	56	295273	6135157	*
Shoalhaven River	Greenwell Point	215417	56	293193	6134898	232
Wollumboola Lake	Wollumboola	215454	56	295853	6131507	233

River/Estuary System	Station Name	Station No	MGA	Easting	Northing	Figure
Station Locality Map						234
Currarong Creek	Currarong Creek	216405	56	301142	6122850	235
Jervis Bay	Jervis Bay	216470	56	291107	6111022	*
St Georges Basin	Island Point	216415	56	280751	6113506	236
Sussex Inlet	Sussex Inlet	216412	56	280909	6105518	237
Swan Lake	Swan Lake	216425	56	277908	6102580	238
Station Locality Map						239
Lake Conjola	Lake Conjola	216420	56	272441	6094313	240
Narrawallee Inlet	Narrawallee	216430	56	269839	6090673	241
Tasman Sea	Ulladulla Boat Harbour	216471	56	270711	6084371	*
Burrill Lake	Burrill Lake Bridge	216435	56	267949	6080929	242
Lake Tabourie	Lake Tabourie	216440	56	264316	6074948	243
Station Locality Map						244
Durras Lake	Durras Lake	216445	56	255304	6052185	245
Clyde River	Nelligen	216453	56	241337	6050937	246
Clyde River	Princess Jetty	216410	56	244680	6045169	*
Station Locality Map						247
Tomaga River	George Bass Drive	216455	56	245153	6031716	248
Moruya River	Moruya Bridge	217410	56	236703	6022312	249
Moruya River	Moruya Hospital	217402	56	235673	6022790	250
Station Locality Map						251
Tuross River	Coila Lake	218405	56	242275	6006878	252
Tuross River	Tuross Head	218410	56	240903	6005119	253
Station Locality Map						254
Wagonga Inlet	Barlows Bay	218415	56	239467	5988955	255
Wallaga Lake	Regatta Point	219405	56	236890	5971052	256
Station Locality Map						257
Bermagui Harbour	Bermagui	219470	56	237458	5964777	*
Bega River	Bega River	219410	55	766036	5933971	258
Station Locality Map						259
Back Lagoon	Back Lagoon	219415	55	759860	5914068	260
Merimbula Lake	Merimbula Wharf	220410	55	759306	5913042	261
Merimbula Lake	Merimbula Lake	220405	55	756507	5913260	262
Pambula Lake	Pambula Lake	220415	55	756744	5905022	263
Tasman Sea	Eden Boat Harbour	220470	55	758550	5893255	*
Lake Curalo	Lake Curalo	220420	55	758419	5895363	264
Wonboyn Lake	Agnew Wharf	220425	55	759154	5873229	265

*See Report MHL2219 Ocean and River Entrance Tidal Levels Annual Summary 2012-2013

Table 3 Index of Appendix B Figures

Sample Water Level Data Outputs	Figure
Standard Water Level Plot	B1
Standard Water Level Printout	B2
Predicted Versus Actual Water Level	B3
Typical Flood Hydrograph	B4
Flood Level Statistics	B5
Tidal Plane Analysis: Harmonic Constituents	B6
Typical Tidal Plane Analysis	B7
Frequency Distribution Analysis	B8
Typical Frequency Distribution Plots	B9
Rainfall–Water Level Correlation	B10
Lake Conjola Entrance Decision Support System	B11
Sample Water Quality Plots	B12



Gas compressor

Battery

Data logger

Solar regulator

ERTS
canister




Public Works
Manly Hydraulics Laboratory

TYPICAL GAS PURGE STATION

MHL
Report 2218

Figure
1

DRAWING 2218-01.cdr



Solar panel


Solar regulator

Data logger

Battery

Shaft encoder

300mm diameter PVC stilling well - inside is a float (150mm diameter) and a counterweight (200g)



Solar panel


Battery

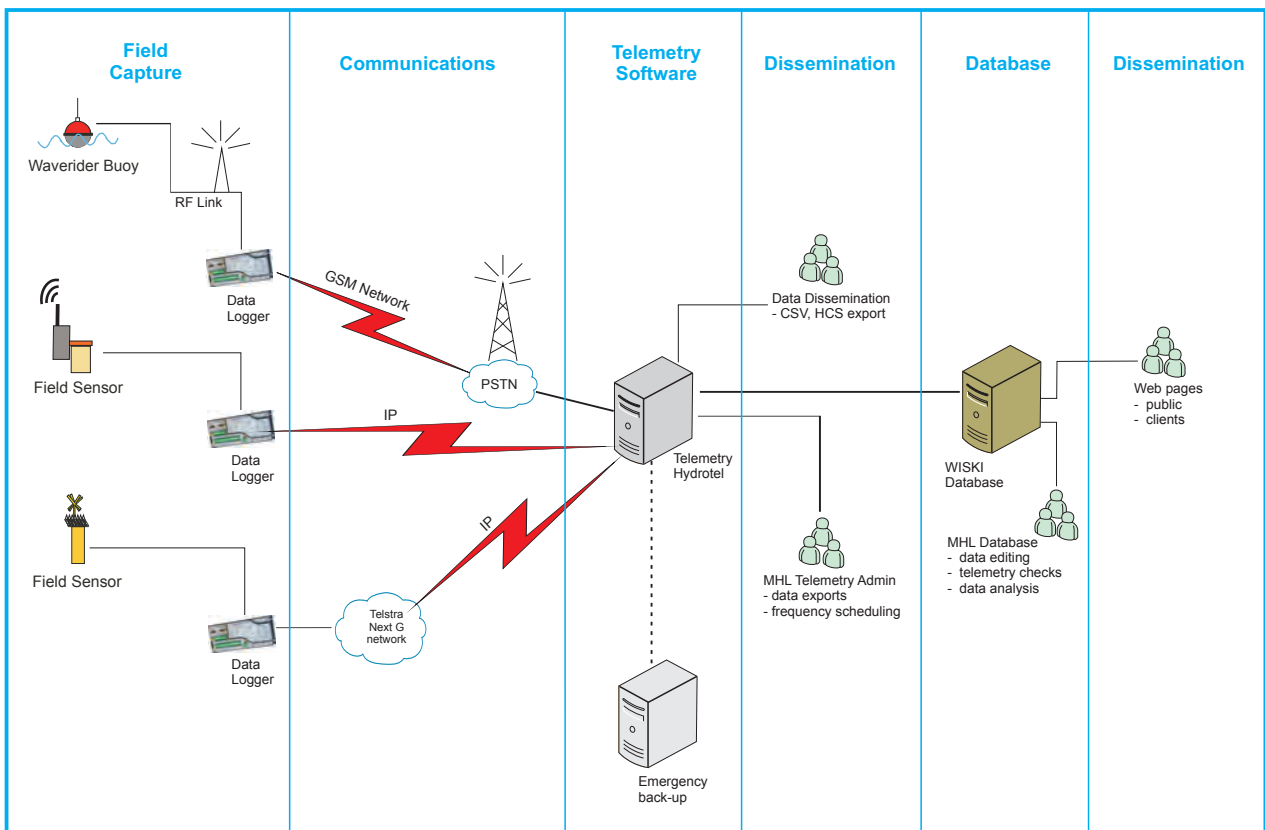
Solar regulator

Ultrasonic
water level sensor

Data logger

Modem





Appendix A

Data On-Line

Table A1 Data On-line

Coastal Region	River/Creek	Location	Period of Data
Tweed	Broadwater	Cobaki	Dec 1987-ongoing
Tweed	Terranora Inlet	Dry Dock	Dec 1987-ongoing
Tweed	Broadwater	Terranora	Dec 1987-ongoing
Tweed	Tweed River	Letitia 2A	Nov 1987-ongoing
Tweed	Tweed River	Letitia 2B	Nov 1987-June 2008
Tweed	Tweed River	Barneys Point	Mar 1987-ongoing
Tweed	Bartletts Creek	Bartletts Creek	Jun 1995-Mar 1996
Tweed	Leddays Creek	Leddays Creek	Jun 1995-June 1996
Tweed	Officer Drain	Officer Drain	Jun 1995-Mar 1996
Tweed	McLeods Drain	McLeods Drain	Mar 1996-Apr 1996
Tweed	Tweed River	Tumbulgum	Jul 1985-ongoing
Tweed	Tweed River	North Murwillumbah	Jan 1987-ongoing
Tweed	Tweed River	Bray Park Weir	Nov 2002-ongoing
Tweed	Tweed River	Murwillumbah Bridge	Nov 2002-ongoing
Tweed	Rous River	Kynnumboon	Aug 1990-ongoing
Brunswick	Cudgen Creek	Kingscliff	May 1985-ongoing
Brunswick	Cudgen Creek	Cudgen Creek	Dec 1992-Nov 1993
Brunswick	Cudgen Lake	Cudgen Lake	Dec 1992-Nov 1993
Brunswick	Belongil Creek	Belongil	Dec 1994-Dec 1996
Brunswick	Cudgen Lake	Bogangar	Dec 1985-ongoing
Brunswick	Marshalls Creek	Orana Bridge	Nov 2002-ongoing
Brunswick	Brunswick	Capricornia Canal	Mar 1997-Mar 1999
Brunswick	Brunswick	New Brighton	Mar 1997-Mar 1999
Brunswick	Marshalls Creek	Billinudgel	Jan 1986-ongoing
Brunswick	Brunswick River	Mullumbimby	Jul 1984-ongoing
Brunswick	Simpsons Creek	Simpsons Creek	Apr 1998-Mar 1999
Richmond	Lennox Head	Lake Ainsworth	Oct 1994-ongoing
Richmond	Richmond River	Missingham Bridge	Nov 2003-ongoing
Richmond	Richmond River	Byrnes Point	Apr 1990-ongoing
Richmond	Richmond River	Wardell	Oct 2002-ongoing
Richmond	Richmond River	Woodburn	Sep 1985-ongoing
Richmond	Tucombil Canal	Tucombil at Highway	Dec 1989-ongoing
Richmond	Tucombil Canal	Tucombil Floodgate	Oct 1990-ongoing
Richmond	Tuckean Broadwater	Tuckean	Nov 1995-Oct 1996
Richmond	Evans River	Iron Gates	Dec 1992-May 1993
Richmond	Evans River	Iron Gates	Aug 1997-ongoing
Richmond	Evans River	Fishing Co-op	Mar 1997-ongoing
Richmond	Evans River	Evans Head	Nov 1981-Aug 1984
Richmond	Richmond River	Rocky Mouth Creek	Sep 1990-ongoing
Richmond	Richmond River	Bungawalbin	Sep 2002-ongoing
Richmond	Richmond River	Coraki	Dec 1987-ongoing
Richmond	Wilson's River	East Gundurimba	Apr 1980-ongoing
Richmond	Leycester Creek	Tuncester	Mar 1980-ongoing
Richmond	Wilson's River	Woodlawn College	Mar 1980-ongoing
Richmond	Wilson's Creek	Federal	Nov 1988-Sep 1995
Clarence	Clarence River	Oyster Channel	Nov 2002-ongoing
Clarence	Clarence River	Maclean	Jan 1990-ongoing
Clarence	Clarence River	Lawrence	Dec 2001-ongoing
Clarence	Clarence River	Tyndale	Nov 2002-ongoing
Clarence	Clarence River	The Avenue upstream	Nov 2002-ongoing
Clarence	Clarence River	The Avenue downstream	Nov 2002-ongoing
Clarence	Empire Vale Creek	Empire Vale Creek	May 1998-Sep 1999
Clarence	Clarence River	Roberts Creek	May 1994-May 1996

Coastal Region	River/Creek	Location	Period of Data
Clarence	Clarence River	Brushgrove	Sep 1989-ongoing
Clarence	Clarence River	Ulmarra	Sep 2002-ongoing
Clarence	Clarence River	Grafton	Jul 1987-ongoing
Clarence	Clarence River	Rogans Bridge	Jul 1993-ongoing
Clarence	Clarence River	Tarrent Bridge	Mar 1999-Apr 2000
Clarence	Palmers Channel	Palmers Island	Aug 1990-Sep 2009
Clarence	Palmers Channel	Palmers Island Bridge	Dec 2001-ongoing
Clarence	Lake Wooloweyah	Lake Wooloweyah	June 2009-ongoing
Bellinger	Wooli River	Wooli Entrance	Jul 1991-ongoing
Bellinger	Wooli River	Wooli Caravan Park	Jul 1991-ongoing
Bellinger	Corindi Creek	Red Rock	Feb 2004-ongoing
Bellinger	Woolgoolga Creek	Woolgoolga Lake	May 2007-ongoing
Bellinger	Woolgoolga Creek	Woolgoolga	Mar 1990-ongoing
Bellinger	Moonee Creek	Moonee Creek	Aug 2002-ongoing
Bellinger	Coffs Creek	Coffs Creek at Highway	Dec 1980-ongoing
Bellinger	Newports Creek	Newports Creek	Nov 1990-ongoing
Bellinger	Boambee Creek	Boambee Downstream	Apr 1991-Sept 2006
Bellinger	Boambee Creek	Boambee	Jan 1980-ongoing
Bellinger	Boambee Creek	Boambee Entrance	Mar 2005-ongoing
Bellinger	Bonville Creek	Bonville Creek	Aug 1997-Feb 1999
Bellinger	Bonville Creek	Bonville	Aug 2009-ongoing
Bellinger	Never Never Creek	Gleniffer	Feb 1993-Sep 1994
Bellinger	Bellinger River	Repton	Jun 1988-ongoing
Bellinger	Bellinger River	Bellingen Downstream	Apr 1990-Mar 2001
Bellinger	Bellinger River	Bellingen Bridge	July 1996-ongoing
Bellinger	Bellinger River	Thora	Mar 1993-ongoing
Bellinger	Kalang River	Urunga	Sep 1993-ongoing
Bellinger	Kalang River	Newry Island	Jan 1991-ongoing
Bellinger	Kalang River	Kooroowi	Apr 1983-ongoing
Bellinger	Deep Creek	Deep Creek	Apr 2002-ongoing
Bellinger	Nambucca River	Stuarts Island	Mar 1992-ongoing
Bellinger	Nambucca River	Stuarts Island Downstream	Nov 2008-ongoing
Bellinger	Nambucca River	Macksville	May 1983-ongoing
Bellinger	Nambucca River	Utungun	Oct 1991-ongoing
Bellinger	Nambucca River	Bowraville	Dec 2008-ongoing
Bellinger	Warrell Creek	Warrell Creek	Sep 2010-ongoing
Macleay	Yarrahapinni Wetland	Borirgala	May 2008-ongoing
Macleay	Macleay River	South West Rocks	Apr 1988-ongoing
Macleay	Korogoro Creek	Hat Head	Feb 2004-ongoing
Macleay	Saltwater Lagoon	Saltwater Lagoon	Aug 2004-ongoing
Macleay	Andersons Inlet	Middle Island	Feb 1996-Nov 1997
Macleay	Macleay River	Smithtown	Feb 1986-ongoing
Macleay	Macleay River	Kempsey	Jul 1983-ongoing
Macleay	Macleay River	Euroka Upstream	Jul 1990-June 2011
Macleay	Macleay River	Aldavilla Downstream	Dec 2011-ongoing
Macleay	Ryanda Creek	Guyra	Dec 1987-Oct 1991
Hastings	Maria River	Connection Creek	Sep 1994-Oct 1995
Hastings	Maria River	Green Valley	Dec 1992-ongoing
Hastings	Wilson's River	Telegraph Point	Sep 1989-ongoing
Hastings	Hastings River	Settlement Point	Feb 1986-ongoing
Hastings	Killick Creek	Crescent Head	Apr 2001-ongoing
Hastings	Hastings River	Dennis Bridge Downstream	May 1994-ongoing
Hastings	Hastings River	Dennis Bridge Upstream	May 1994-Nov 2007
Hastings	Hastings River	Wauchope Railway Bridge	Oct 1985-ongoing
Hastings	Kooloonbung Creek	Kooloonbung	Dec 1985-Jan 1987

Coastal Region	River/Creek	Location	Period of Data
Hastings	Hastings River	Lake Innes	Aug 1993-Sep 1994
Hastings	Hastings River	Lake Cathie	Aug 1992-ongoing
Camden Haven	Camden Haven	North Haven	Oct 1986-ongoing
Camden Haven	Stingray Creek	West Haven	Oct 1986-ongoing
Camden Haven	Camden Haven	Laurieton	Aug 1990-ongoing
Camden Haven	Camden Haven	Logans Crossing	Sep 1989-ongoing
Camden Haven	Lake Wood	Lake Wood	Dec 2001-ongoing
Camden Haven	Watson Taylors Lake	Watson Taylors Lake	Dec 2001-ongoing
Manning	Dingo Creek	Ashlea Bridge Downstream	Apr-2011-ongoing
Manning	Manning River	Harrington	Jul 1987-ongoing
Manning	Manning River	Croki	Jan 1992-ongoing
Manning	Manning River	Dumaresq Island	Aug 2001-ongoing
Manning	Manning River	Taree	Sep 1985-ongoing
Manning	Manning River	Wingham	Jul 1989-ongoing
Manning	Manning River	Killawarra	Aug 1991-Dec 1999
Manning	Manning River	Mount George	Jul 1992-ongoing
Manning	Scotts Creek	Scotts Creek	Oct 1998-Oct 1999
Manning	Dingo Creek	Munyaree Flat	May 1991-Oct 2009
Manning	Manning River	Farquhar Inlet	Aug 1987-ongoing
Karuah	Wallamba River	Tuncurry	Aug 1985-ongoing
Karuah	Wallamba River	Tuncurry Wetlands	Mar 2001-ongoing
Karuah	Wallamba River	Darawakh Swamp	Aug 1998-Mar 1999
Karuah	Wallamba River	Wallamba Broadwater	May 1997-May 1999
Karuah	Coolongolook	Peach Tree Point	May 1997-Mar 1999
Karuah	Wallamba River	Nabiac	Nov 1983-ongoing
Karuah	Darawak Creek	Darawahk Swamp	May 1999-Mar 1999
Karuah	Wallis Lake	Booti Island	May 1997-May 1999
Karuah	Wallis Lake	Tiona	Aug 1985-ongoing
Karuah	Smith Lake	Tarbuck Bay	May 1996-ongoing
Karuah	Smith Lake	Pacific Palms	May 1995-May 1996
Karuah	Myall River	Markwell	Nov 2003-ongoing
Karuah	Myall River	Bulahdelah	Nov 1984-ongoing
Karuah	Myall Lake	Mayers Point	Jul 1996-Mar 1999
Karuah	Bombah Broadwater	Bombah Point	Jul 1996-Mar 1999
Karuah	Myall Lake	Bombah Point	Jul 2001-ongoing
Karuah	Myall River	Monkey Jacket	Jul 1996-Mar 1999
Karuah	Myall River	Tea Gardens	Mar 1995-May 1995
Karuah	Myall River	Tea Gardens (new site)	Dec 2008-ongoing
Karuah	Karuah River	Karuah River	Dec 2009-ongoing
Karuah	Port Stephens	Mallabula Point	July 1992-ongoing
Hunter	Hunter River	Stockton Bridge	Dec 1984-ongoing
Hunter	Iron Bark Creek	Upstream of Flood Gate	May 1999-Oct 2004
Hunter	Iron Bark Creek	Pacific Highway Bridge	May 1999-Dec 2005
Hunter	Hunter River	Hexham Bridge	Jun 1980-ongoing
Hunter	Williams River	Raymond Terrace	Apr 1980-ongoing
Hunter	Williams River	Seaham	Dec 1995-ongoing
Hunter	Hunter River	Green Rocks	Aug 1979-ongoing
Hunter	Paterson River	Hinton Bridge	Aug 1979-ongoing
Hunter	Paterson River	Dunmore	Jul 1979-ongoing
Hunter	Paterson River	Railway Bridge	Sep 1983-ongoing
Hunter	Paterson River	Gostwyck	Oct 1988-ongoing
Hunter	Hunter River	Morpeth	Apr 1985-ongoing
Hunter	Hunter River	McKimms Corner	May 1986-ongoing
Hunter	Wallis Creek	Wallis Creek Downstream	Aug 1979-ongoing
Hunter	Wallis Creek	Wallis Creek Upstream	Apr 1990-ongoing

Coastal Region	River/Creek	Location	Period of Data
Hunter	Wallis Creek	Wallis Creek	Sep 1995-Sep 1999
Hunter	Wallis Creek	Louth Park	Dec 1980-ongoing
Hunter	Hunter River	Belmore Bridge	Jun 1992-ongoing
Hunter	Hunter River	Bolwarra Downstream	Mar 1986-ongoing
Hunter	Hunter River	Bolwarra Upstream	Apr 1992-ongoing
Hunter	Hunter River	Shortland Wetland Centre	Mar 1999-Jul 2000
Hunter	Hunter River	Oakhampton Railway Br	Dec 1995-ongoing
Macquarie-Tuggerah Lakes	Lake Macquarie	Marmong Point	Jun 1986-ongoing
Macquarie-Tuggerah Lakes	Cockle Creek	Cockle Railway Station	Feb 1985-ongoing
Macquarie-Tuggerah Lakes	Cockle Creek	Barnsley Vale	Feb 1986-ongoing
Macquarie-Tuggerah Lakes	Lake Macquarie	Belmont	May 1986-ongoing
Macquarie-Tuggerah Lakes	Lake Macquarie	Swansea Channel	Mar 1996-ongoing
Macquarie-Tuggerah Lakes	Dora Creek	Kalang Road	Sep 1993-ongoing
Macquarie-Tuggerah Lakes	Dora Creek	Cooranbong	Jun 1990-ongoing
Macquarie-Tuggerah Lakes	Stockton Creek	Morisset	Dec 1984-ongoing
Macquarie-Tuggerah Lakes	Wyong River	Yarramalong	Jun 1989-Feb 1994
Macquarie-Tuggerah Lakes	Wallarrah Creek	Wallarrah Creek Bridge	May 1994-ongoing
Macquarie-Tuggerah Lakes	Tuggerah Lake	Toukley	Feb 1985-Jul 1995
Macquarie-Tuggerah Lakes	Tuggerah Lake	Toukley	Jul 1994-ongoing
Macquarie-Tuggerah Lakes	Wyong River	Wyong Weir Upstream	Jul 1990-ongoing
Macquarie-Tuggerah Lakes	Berkeley Creek	Berkeley Vale	Jun 1989-Feb 1994
Macquarie-Tuggerah Lakes	Tuggerah Lake	Killarney Vale	Feb 1985-Sep 1991
Macquarie-Tuggerah Lakes	Chittaway Creek	Old Chittaway Road	Sep 1994-Mar 1996
Macquarie-Tuggerah Lakes	Chittaway Creek	Turpentine	Jul 1990-May 1993
Macquarie-Tuggerah Lakes	Ourimbah Creek	Lees Bridge	May 1993-ongoing
Macquarie-Tuggerah Lakes	Tuggerah Lake	Long Jetty	Sep 1991-ongoing
Macquarie-Tuggerah Lakes	Tumbi Umbi Creek	Tumbi Umbi	Apr 1994-ongoing
Hawkesbury	Narara Creek	Manns Road	Mar 1996-ongoing
Hawkesbury	Wamberal Lagoon	Wamberal Lagoon	Jul 1993-ongoing
Hawkesbury	Terrigal Lagoon	Terrigal Lagoon	Jun 1993-ongoing
Hawkesbury	Avoca Lake	Avoca Lake	Jun 1993-ongoing
Hawkesbury	McMasters Beach	Cockrone Lake	Jun 1993-ongoing
Hawkesbury	Worthing Ave Creek	Erina Bridge	Feb 1996-Aug 2007
Hawkesbury	Worthing Ave Creek	Erina Bridge	Aug 2007-ongoing
Hawkesbury	Erina Creek	Punt Bridge	Mar 1994-ongoing
Hawkesbury	Narara Creek	Narara A/C	Jun 1989-Mar 1995
Hawkesbury	Brisbane Water	Wharf Street	Aug 1985-May 1995
Hawkesbury	Brisbane Water	Ettalong	Apr 1986-ongoing
Hawkesbury	Brisbane Water	Koolewong	Aug 1985-ongoing
Hawkesbury	Hawkesbury River	Little Patonga	Jun 1986-Dec 1992
Hawkesbury	Hawkesbury River	Patonga	Jun 1992-ongoing
Hawkesbury	Hawkesbury River	Gentlemans Halt	Oct 1986-Mar 1996
Hawkesbury	Hawkesbury River	Gunderman	Oct 1986-Jan 1992
Hawkesbury	Hawkesbury River	Spencer	Apr 1992-ongoing
Hawkesbury	Hawkesbury River	Gunderman Caravan Park	Apr 1992-ongoing
Hawkesbury	Hawkesbury River	Webbs Creek	Jun 1981-ongoing
Hawkesbury	Hawkesbury River	Lower Portland	Feb 1989-Dec 1997
Hawkesbury	Hawkesbury River	Colo Junction	May 1998-ongoing
Hawkesbury	Hawkesbury River	Sackville Upstream	July 1991-Aug 2011
Hawkesbury	Hawkesbury River	Sackville	May 1980-ongoing
Hawkesbury	Hawkesbury River	Sackville Downstream	July 1991-Nov 2010
Hawkesbury	Hawkesbury River	Ebenezer	Sep 1989-ongoing
Hawkesbury	Hawkesbury River	Windsor	Sep 1987-ongoing
Hawkesbury	Hawkesbury River	Freemans Reach	Apr 1980-ongoing
Hawkesbury	Nepean River	Castlereagh	Nov 1981-ongoing

Coastal Region	River/Creek	Location	Period of Data
Hawkesbury	Berowra Creek	Berowra Point	May 1995-Sep 1995
Hawkesbury	Berowra Creek	Oaky Point	May 1995-Sep 1995
Hawkesbury	Berowra Creek	Berowra Waters Ferry	May 1995-Sep 1995
Hawkesbury	Berowra Creek	Berowra Marina	May 1995-Sep 1995
Hawkesbury	Berowra Creek	Crosslands Reserve	May 1995-Sep 1995
Sydney Coastal	Narrabeen Lagoon	Mullet Creek	Aug 1986-ongoing
Sydney Coastal	Narrabeen Lagoon	Pittwater Road Bridge	Aug 1994-ongoing
Sydney Coastal	Narrabeen Lagoon	Middle Creek	May 1992-Jan 1994
Sydney Coastal	Narrabeen Lagoon	Narrabeen Lake	Aug 1986-ongoing
Sydney Coastal	Narrabeen Lagoon	Middle Creek Bridge	Apr 1995-ongoing
Sydney Coastal	Narrabeen Lagoon	Narrabeen Creek	May 1998-ongoing
Sydney Coastal	Narrabeen Lagoon	Fern Creek	May 1998-ongoing
Sydney Coastal	Dee Why Lagoon	Dee Why	Mar 1996-ongoing
Sydney Coastal	Cur Curl Lagoon	Cur Curl	Aug 1991-ongoing
Sydney Coastal	Manly Creek	Queenscliff Bridge	Sep 1990-ongoing
Sydney Coastal	Manly Creek	Riverview Parade	Mar 1990-ongoing
Sydney Coastal	Manly Creek	Manly Dam	Jun 1990-ongoing
Sydney Coastal	Haslams Creek	Haslams Creek	Jan 1992-Oct 1995
Sydney Coastal	Penrith	Penrith Lakes	May 1992-Jun 1996
Sydney Coastal	Parramatta River	Silverwater Bridge	April 2012-ongoing
Sydney Coastal	Cooks River	Canterbury Road	Sep 1991-ongoing
Sydney Coastal	Cooks River	Tempe Bridge	Aug 1991-ongoing
Sydney Coastal	Cooks River	Illawarra Road Bridge	Jul 2001-ongoing
Sydney Coastal	Georges River	Como Bridge	Mar 2001-ongoing
Sydney Coastal	Georges River	Picnic Point Downstream	May 1989-ongoing
Sydney Coastal	Georges River	Milperra	Oct 1980-ongoing
Sydney Coastal	Georges River	Kelso Creek Downstream	Sep 1996-ongoing
Sydney Coastal	Georges River	Kelso Creek Upstream	Sep 1996-ongoing
Sydney Coastal	Prospect Creek	Lansdowne Bridge	Nov 1987-ongoing
Sydney Coastal	Georges River	Lansvale	Aug 1980-ongoing
Sydney Coastal	Cabramatta Creek	Irelands Bridge	Mar 1988-ongoing
Sydney Coastal	Georges River	Scrivener Street	Oct 1980-ongoing
Sydney Coastal	Georges River	Liverpool Weir	Jul 1980-ongoing
Sydney Coastal	Woronora River	Woronora Bridge	Apr 1998-ongoing
Wollongong Coastal	Towradgi Creek	Towradgi Creek	Apr 1992-ongoing
Wollongong Coastal	Hewitts Creek	Hewitts Creek	Oct 2001-ongoing
Wollongong Coastal	Hewitts Creek	Hewitts Creek Entrance	May 2005-ongoing
Wollongong Coastal	Cabbage Tree Creek	Balgownie Road	Nov 2002-ongoing
Wollongong Coastal	Cabbage Tree Creek	Cabbage Tree Creek	Apr 1985-ongoing
Wollongong Coastal	Fairy Creek	Fairy Creek	Jul 2007-ongoing
Wollongong Coastal	Byarong Creek	Byarong Creek	Mar 1993-ongoing
Wollongong Coastal	Byarong Creek	Koloona Avenue	Jul 2001-ongoing
Wollongong Coastal	American Creek	Blackmans Parade	Oct 2001-ongoing
Wollongong Coastal	Mullet Creek	Mullet Creek	Apr 1985-ongoing
Wollongong Coastal	Lake Illawarra	Koonawarra Bay	Jul 1994-ongoing
Wollongong Coastal	Lake Illawarra	Cudgerie Bay	Dec 1987-ongoing
Wollongong Coastal	Lake Illawarra	Entrance	Jul 1991-ongoing
Wollongong Coastal	Macquarie Rivulet	Princes Highway	Dec 1984-ongoing
Wollongong Coastal	Minnamurra River	Minnamurra	Mar 2002-ongoing
Wollongong Coastal	Lake Illawarra	Buroo Point	May 1989-May 1990
Wollongong Coastal	Lake Illawarra	Kanahooka Bay	May 1989-Jan 1990
Wollongong Coastal	Little Lake	Little Lake	May 1992-ongoing
Wollongong Coastal	Werri Lagoon	Werri Lagoon	Aug 2002-ongoing
Shoalhaven	Shoalhaven River	Shoalhaven Heads	Feb 1991-ongoing
Shoalhaven	Shoalhaven	Wharf Road	Jun 1989-Mar 2002

Coastal Region	River/Creek	Location	Period of Data
Shoalhaven	Shoalhaven	Hay Street	Jan 2002-ongoing
Shoalhaven	Shoalhaven	Nowra Bridge	Aug 1990-ongoing
Shoalhaven	Shoalhaven	Gradys	Feb 2006-Dec 2009
Shoalhaven	Shoalhaven	Gradys Caravan Park	October 2010-ongoing
Shoalhaven	Shoalhaven	Crookhaven Heads	Jan 1991-ongoing
Shoalhaven	Shoalhaven	Greenwell Point	Dec1989-ongoing
Shoalhaven	Shoalhaven	Terara	Aug 2001-ongoing
Shoalhaven	Lake Wollumboula	Lake Wollumboula	Jul 1991-ongoing
Shoalhaven	Crooked River	Gerroa	Feb 1999-ongoing
Clyde River-Jervis Bay	Currarong Creek	Currarong Creek	May 1997-ongoing
Clyde River-Jervis Bay	St. Georges Basin	Sussex Inlet	Jan 2001-ongoing
Clyde River-Jervis Bay	St. Georges Basin	Island Point	Jul 1991-ongoing
Clyde River-Jervis Bay	Lake Conjola	Lake Conjola	Sep 1992-ongoing
Clyde River-Jervis Bay	Narrawallee Inlet	Narrawallee Inlet	Aug 1993-ongoing
Clyde River-Jervis Bay	Swan Lake	Swan Lake	Jan 2000-ongoing
Clyde River-Jervis Bay	Burrill Lake	Burrill Lake Bridge	Nov 1991-ongoing
Clyde River-Jervis Bay	Tabourie Lake	Tabourie Lake	Sep 1992-ongoing
Clyde River-Jervis Bay	Durras Lake	Durras Lake	Jan 2001-ongoing
Clyde River-Jervis Bay	Clyde River	Princess Jetty, Batemans Bay	Dec 1985-ongoing
Clyde River-Jervis Bay	Clyde River	Nelligen	Apr 1994-ongoing
Clyde River-Jervis Bay	Tomaga River	George Bass Drive	Aug 1996-ongoing
Moruya	Moruya River	Quarry Wharf	Oct 1989-Aug 1995
Moruya	Moruya River	Moruya Bridge	May 1997-ongoing
Moruya	Moruya River	Moruya Hospital	Oct 1990-ongoing
Tuross	Tuross River	Coila Lake	Mar 1996-Mar 1997
Tuross	Tuross River	Coila Lake	Jan 1996-ongoing
Tuross	Trunketabella Creek	Trunketabella Bridge	Mar 1996-Mar 1999
Tuross	Tuross River	Tuross Head	May 1994-ongoing
Tuross	Wagonga River	Narooma Public Wharf	Aug 1996-Aug 2008
Tuross	Wagonga River	Barlows Bay	Sep 1996-ongoing
Bega	Wallaga Lake	Wallaga Lake	Aug 1993-Nov 2004
Bega	Wallaga Lake	Meads Bay	Feb 1999-Feb 2000
Bega	Wallaga Lake	Regatta Point	Oct 1993-ongoing
Bega	Bega River	Hancock Bridge	Nov 2000-ongoing
Bega	Bega River	Bega	Nov 2000-ongoing
Towamba	Back Lagoon	Back Lagoon	Sep 1997-Sep 1999
Towamba	Back Lagoon	Back Lagoon	Feb 2009-ongoing
Towamba	Merimbula Wharf	Merimbula Wharf	Mar 1991-ongoing
Towamba	Merimbula Lake	Merimbula Lake	May 1991-ongoing
Towamba	Curalo Lagoon	Curalo Lagoon	Mar 1996-Mar 1999
Towamba	Curalo Lake	Curalo Lake	Jun 2007-ongoing
Towamba	Wonboyn River	Wonboyn River	Aug 1997-Sep 1998
Towamba	Pambula Lake	Pambula Lake	Mar 1991-ongoing
Towamba	Wonboyn Lake	Agnew Wharf	Sep 1997-ongoing

Table A2 Historical Data On-Line

Code	River Region Name	River/Creek	Station	Data Start	Data Finish	AWRC	Thold M
BBA	Bellinger	Bellinger North Arm	Backwater Creek	07-Apr-1962	11-Apr-1962	205409	0.00
BBC	Bellinger	Backwater Creek	Backwater Creek	10-Jul-1962	11-Jul-1962	N/A	0.00
BBE	Bellinger	Bellinger River	Bellingen Bridge	21-Jan-1959	20-Feb-1985	205400	0.00
BBK	Bellinger	Bellinger River	Backwater Raleigh	07-Feb-1981	25-Jan-1989	205412	0.00
BBO	Bellinger	Nambucca River	Bowraville	01-Jan-1890	01-May-1977	205006	0.00
BCC	Bellinger	Coffs Creek	Coffs Harbour	19-Jan-1982	19-Dec-1988	205439	0.00
BCF	Bellinger	Bellinger River	Coffs Harbour	08-Apr-1962	10-May-1980	205439	0.00
BCO	Bellinger	Bellinger River	Congarinni Bridge	08-Jan-1974	06-Feb-1989	205415	0.00
BCS	Bellinger	Coffs Creek	Coffs Harbour	19-Jan-1982	20-Dec-1988	205439	0.00
BDA	Bellinger	Bellinger River	Dairy Factory Raleigh	18-Feb-1959	24-Jan-1989	205402	0.00
BFE	Bellinger	Bellinger River	Fernmount PO	08-Apr-1962	24-Jan-1989	205401	0.00
BFR	Bellinger	Nambucca River	Franks Wharf	08-May-1980	29-Jan-1989	205414	0.00
BGA	Bellinger	Bellinger South Arm	Gauge 9	08-Apr-1962	12-Jul-1962	N/A	0.00
BGO	Bellinger	Nambucca River	Golf Club Nambucca Heads	01-Jan-1890	01-May-1977	N/A	0.00
BGU	Bellinger	Gumma Gumma Creek	Gumma Road	10-Jul-1985	09-Apr-1988	205431	0.00
BGM	Bellinger	Nambucca River	Gumma Gumma Ck Jn, 0.7km U/S	01-Jan-1890	01-May-1977	N/A	0.00
BHA	Bellinger	Nambucca River	Hacienda Motor Inn	09-May-1980	21-Feb-1989	205433	0.00
BKI	Bellinger	Taylor's Arm	Kings Point	09-May-1980	12-Apr-1988	205436	0.00
BLA	Bellinger	Nambucca River	Lanes Bridge 5.2km D/S	01-Jan-1890	01-May-1977	N/A	0.00
BLO	Bellinger	Nambucca River	Lower Nambucca, Gauge 10	09-May-1980	23-May-1981	N/A	0.00
BMA	Bellinger	Nambucca River	Macksville	01-Mar-1894	21-Dec-1988	205416	0.00
BMI	Bellinger	Stewart's River	Midindi	10-Jul-1985	10-Jul-1985	N/A	0.00
BMY	Bellinger	Bellinger	North Arm Mylestom	07-Apr-1962	19-Dec-1988	205405	0.00
BNA	Bellinger	Nambucca River	Nambucca	10-May-1980	11-Oct-1982	N/A	0.00
BNM	Bellinger	Nambucca River	Nambucca Marine	09-Jul-1985	10-Jul-1985	205432	0.00
BNT	Bellinger	Nambucca River	Nth of Hacienda Motor Inn	01-Jan-1890	01-May-1977	N/A	0.00
BPA	Bellinger	Bellinger River	Paxton Raleigh	09-May-1980	03-Apr-1981	N/A	0.00
BPC	Bellinger	Nambucca River	Pacific Highway at Watt Ck	01-Jan-1890	01-May-1977	N/A	0.00
BRE	Bellinger	Bellinger North Arm	Repton Railway Bridge	17-Feb-1959	26-Jan-1986	205403	0.00
BRP	Bellinger	Bellinger North Arm	Repton	08-Apr-1962	27-Jan-1986	205404	0.00
BSH	Bellinger	Nambucca River	Showground	12-Sep-1979	10-Jul-1985	205434	0.00
BTE	Bellinger	Nambucca River	Teagues Creek	10-Apr-1985	10-Jul-1985	205418	0.00
BTW	Bellinger	Nambucca River	Tewinga School, 1.8km D/S	01-Jun-1950	01-Mar-1974	N/A	0.00
BUP	Bellinger	Nambucca River	Upper Tewinga	09-May-1980	05-Apr-1988	205419	0.00

Code	River Basin Name	River/Creek	Station	Data Start	Data Finish	AWRC	Thold M
BUR	Bellinger	Kalang River	Urunga Bridge	10-Jul-1962	25-Jan-1989	205407	0.00
BUS	Bellinger	Nambucca River	Usshers Fruit Stall	03-May-1985	10-Jul-1985	205417	0.00
BUT	Bellinger	Nambucca River	Utungun	01-Jan-1890	01-May-1977	N/A	0.00
BUU	Bellinger	Kalang River	Urunga Boatshed	17-Apr-1962	27-Oct-1985	205406	0.00
BWA	Bellinger	Nambucca River	Watt Creek	09-May-1980	23-May-1981	205430	0.00
BWO	Bellinger	Woolgoolga Creek	Lakeside Caravan Park	15-Jul-1982	31-Jul-1988	205441	0.00
BYE	Bellinger	Backwater	Yellow Rock	10-Jul-1962	12-Jul-1962	N/A	0.00
BYL	Bellinger	Bellinger North Arm	Yellow Rock	18-Feb-1959	10-Jul-1962	205410	0.00
CBA	Clarence	Clarence River	Baryulgil	21-Feb-1954	21-Feb-1954	204900	0.00
CBI	Clarence	Clarence River	Briner Bridge	21-Jul-1965	21-Jan-1967	204407	0.00
CBL	Clarence	Clarence River	Bultitude	21-Jul-1965	12-May-1980	204407	0.00
CBR	Clarence	Clarence River	Brushgrove	01-Jan-1890	09-May-1980	204406	0.00
CBU	Clarence	Clarence River	Buccarumbi	15-Jun-1950	21-Feb-1954	204005	0.00
CCA	Clarence	Clarence River	Chaseling	21-Jul-1965	21-Mar-1967	204423	0.00
CCH	Clarence	Clarence River	Chatsworth	17-Feb-1957	11-Apr-1962	204411	0.00
CCO	Clarence	Clarence River	Copmanhurst	04-Feb-1890	20-Feb-1956	204903	0.00
CCU	Clarence	Orara River	Coutts Crossing	01-Mar-1946	31-Aug-1959	N/A	0.00
CCR	Clarence	Orara River	Coramba	01-Jan-1954	01-Jan-1954	N/A	0.00
CGL	Clarence	Orara River	Glenreagh	22-Jul-1950	21-Feb-1954	204906	0.00
CGN	Clarence	Clarence River	Grafton (North Street)	19-Feb-1956	10-May-1980	204401	0.00
CCL	Clarence	Coldstream River	Coldstream	24-Jan-1959	27-Jan-1959	204429	0.00
CGP	Clarence	Clarence River	Grafton (Prince Street)	01-Jan-1841	15-Jan-1968	204400	0.00
CGR	Clarence	Backwater	Great Marlow	01-Jan-1946	31-Jan-1967	204432	0.00
CIL	Clarence	Clarence River	Iluka	01-Jan-1945	29-Jun-1956	N/A	0.00
CJA	Clarence	Clarence River	Jackadgery	15-Jun-1950	27-Jun-1950	204004	0.00
CLA	Clarence	Clarence River	Lawrence	01-Jan-1946	02-Apr-1959	204409	0.00
CMA	Clarence	Clarence River	Maclean	08-Mar-1890	11-May-1980	204410	0.00
CNE	Clarence	Clarence River	Newbold	01-Mar-1948	30-Jun-1950	204007	0.00
CNY	Clarence	Clarence River	Nymboida	18-Jun-1950	10-Feb-1956	204001	0.00
CPA	Clarence	Clarence River	Palmers Island	14-Feb-1957	13-May-1980	204412	0.00
CPC	Clarence	Clarence River	Palmers Channel	14-Feb-1957	11-Apr-1962	204426	0.00
CQU	Clarence	Clarence River	Quarry	22-Jan-1959	17-Nov-1959	N/A	0.00
CSC	Clarence	Clarence River	Shark Creek Bridge	21-Jul-1965	13-May-1980	204425	0.00
CSG	Clarence	Clarence River	South Grafton	23-Mar-1953	14-Apr-1962	204402	0.00

Code	River Basin Name	River/Creek	Station	Data Start	Data Finish	AWRC	Thold M
CSH	Clarence	Clarence River	Sheathers	21-Jul-1965	21-Mar-1967	204413	0.00
CSO	Clarence	Clarence River	South Arm	22-Jan-1959	21-Feb-1959	204407	0.00
CSP	Clarence	Sportsmans Creek	No. 17	22-Jan-1959	16-Nov-1959	204408	0.00
CST	Clarence	Clarence River	South Grafton Railway Bridge	23-Mar-1953	14-Apr-1962	204402	0.00
CSU	Clarence	Clarence River	South Grafton Common	08-Apr-1962	11-May-1980	204000	0.00
CSW	Clarence	Shark Creek	Swamp	04-Feb-1890	10-Feb-1956	204425	0.00
CTA	Clarence	Clarence River	Tabulam	04-Feb-1890	10-Feb-1956	204002	0.00
CTO	Clarence	Clarence River	Towgan Grange	09-Feb-1956	10-Feb-1956	204432	0.00
CTU	Clarence	Coldstream River	Tucabia	22-Feb-1953	14-Apr-1962	204403	0.00
CUL	Clarence	Clarence River	Ulmarra	15-Jun-1948	15-Nov-1959	204427	0.00
CYA	Clarence	Clarence River	Yamba	12-Jun-1945	01-Mar-1946	204454	0.00
HBE	Hunter	Hunter River	Belmore Bridge	08-Mar-1893	05-Jun-1974	210047	0.00
HBU	Hunter	Wollombi Creek	Bulga	13-Feb-1955	20-May-1962	210028	0.00
HCM	Hunter	Hunter River	Cummins Dam D/S	19-Feb-1962	14-Jun-1964	210400	0.00
HCU	Hunter	Hunter River	Cummins Dam U/S	11-Jun-1964	21-Mar-1978	210425	0.00
HDG	Hunter	Williams River	Dungog	02-Dec-1961	11-Jun-1964	N/A	0.00
HDN	Hunter	Paterson River	Dunmore Bridge	10-Dec-1920	20-Jan-1978	210409	0.00
HDU	Hunter	Hunter River	Duckenfield	19-Feb-1962	04-Feb-1971	210412	0.00
HEA	Hunter	Hunter River	East Maitland No. 1	26-Feb-1955	03-Mar-1955	N/A	0.00
HGO	Hunter	Hunter River	Goulbourne Grove	14-Jan-1961	29-Mar-1963	210405	0.00
HGR	Hunter	Hunter River	Green Rocks	01-Sep-1914	14-Jun-1964	210432	0.00
HGS	Hunter	Paterson River	Gostwyck	01-Jan-1990	01-Jan-1991	N/A	0.00
HHA	Hunter	Wollombi Creek	Hanging Rock	29-Oct-1959	31-May-1962	210051	0.00
HHE	Hunter	Tarro	Hexham Swamps	12-Sep-1960	29-Jun-1962	N/A	0.00
HHI	Hunter	Paterson River	Hinton Bridge	01-Sep-1914	15-Jan-1974	210410	0.00
HHL	Hunter	Allyn	Halton	01-Feb-1951	31-Jul-1965	N/A	0.00
HHN	Hunter	Hunter River	Hinton Hill	09-Mar-1967	10-Mar-1967	N/A	0.00
HKU	Hunter	Fishery Creek	Kurri Kurri	01-Nov-1959	31-May-1962	210053	0.00
HLI	Hunter	Hunter River	Liddesdale	07-Aug-1967	14-Jan-1968	N/A	0.00
HLO	Hunter	Paterson River	Lostock	08-Feb-1951	12-Apr-1962	N/A	0.00
HLU	Hunter	Hunter River	Louth Park	27-Jun-1949	05-Jun-1962	210454	0.00
HMA	Hunter	Hunter River	Macreas Hollow	27-Aug-1949	27-Oct-1955	N/A	0.00
HMI	Hunter	Hunter River	Millers Forest	25-Jan-1955	21-Mar-1978	210415	0.00
HML	Hunter	Wallis Creek	Mulbring	01-Feb-1955	30-Apr-1960	N/A	0.00

Code	River Basin Name	River/Creek	Station	Data Start	Data Finish	AWRC	Thold M
HMO	Hunter	Hunter River	Morpeth	19-Jun-1840	23-Jan-1974	210430	0.00
HMU	Hunter	Paterson River	Mount River	01-Apr-1962	30-Jun-1964	N/A	0.00
HOA	Hunter	Hunter River	Oakhampton Power Station	25-Jan-1972	26-Jan-1972	210426	0.00
HOK	Hunter	Hunter River	Oakhampton Wards	06-Aug-1967	08-Nov-1984	210427	0.00
HPA	Hunter	Paterson River	Paterson	22-Jul-1965	07-Sep-1967	210406	0.00
HPO	Hunter	Wollombi Creek	Porters Hollow	19-Feb-1962	17-May-1962	210404	0.00
HPY	Hunter	Wollombi Creek	Payne's Crossing	29-Oct-1959	30-Apr-1960	210048	0.00
HRA	Hunter	Hunter River	Raymond Terrace	17-Jun-1930	30-Sep-1987	210419	0.00
HRI	Hunter	Wallis Creek	Richmond Vale	01-May-1962	31-May-1962	N/A	0.00
HSC	Hunter	Paterson River	Scotts Dam	01-Mar-1956	18-Oct-1985	210439	0.00
HSA	Hunter	Hunter River	Sandgate	20-Jun-1950	02-Mar-1956	210423	0.00
HSE	Hunter	Williams River	Seaham	19-Mar-1963	24-May-1981	210418	0.00
HSI	Hunter	Hunter River	Singleton	12-Feb-1913	15-Apr-1957	210001	0.00
HST	Hunter	Paterson River	Stradbroke	09-Mar-1967	12-Dec-1982	210408	0.00
HTI	Hunter	Williams River	Tilligra	01-Apr-1931	31-May-1963	N/A	0.00
HTO	Hunter	Hunter River	Tomago	08-Jun-1950	18-Jan-1968	210422	0.00
HTR	Hunter	Wallis Creek	Trappaud Bridge	29-Aug-1952	30-May-1962	210444	0.00
HVI	Hunter	Wallis Creek	Victoria Bridge	27-Jun-1949	26-Jan-1972	210443	0.00
HWA	Hunter	Hunter River	Walka Pumping Station	03-Jan-1950	14-Jun-1964	210401	0.00
HWE	Hunter	Hunter River	West Maitland Railway Station	13-Aug-1952	20-Aug-1952	N/A	0.00
HWS	Hunter	Louth Park	West Maitland Railway Station	14-Aug-1952	20-Aug-1952	N/A	0.00
HWL	Hunter	Hunter River	Wallis Creek	08-Dec-1950	21-Feb-1962	N/A	0.00
HWO	Hunter	Paterson River	Woodville	01-Jan-1971	17-Feb-1972	N/A	0.00
HWR	Hunter	Wollombi Creek	Warkworth	05-Aug-1952	30-Apr-1960	210004	0.00
HWY	Hunter	Hunter River	Wyburns	01-Mar-1955	16-May-1962	210403	0.00
IBA	Hastings	Hastings River	Bains Bridge	12-Jan-1968	07-Oct-1988	207400	0.00
IBL	Hastings	Hastings River	Blackmans Point North	09-May-1950	08-Apr-1988	207406	0.00
IDS	Hastings	Maria River	D/S Pipers Creek Junction	08-May-1980	09-Apr-1988	207414	0.00
IDU	Hastings	Camden Haven	Dunbogan	10-May-1980	05-May-1985	N/A	0.00
IEL	Hastings	Hastings River	Ellenborough	99-Mar-1946	99-May-1980	207004	0.00
IFE	Hastings	Hastings River	Fernbank Creek	14-Jun-1967	08-Apr-1988	207411	0.00
IFO	Hastings	Camden Haven	Forest Oaks	04-Apr-1988	08-Apr-1988	N/A	0.00
IFR	Hastings	Maria River	Hacks Ferry	13-Jan-1968	11-May-1980	207413	0.00
IGR	Hastings	Maria River	Green Valley	11-Jun-1967	17-Mar-1979	207413	0.00

Code	River Basin Name	River/Creek	Station	Data Start	Data Finish	AWRC	Thold M
IHE	Hastings	Camden Haven	Herons Creek	08-May-1980	11-Jul-1985	N/A	0.00
IHI	Hastings	Camden Haven	Highway Herons Creek	08-May-1980	17-Apr-1988	N/A	0.00
IKE	Hastings	Camden Haven	Kendall Road Bridge	01-Oct-1982	27-Mar-1989	N/A	0.00
IKI	Hastings	Hastings River	Kings Creek Mouth	13-Jan-1968	07-Apr-1988	207402	0.00
IKN	Hastings	Hastings River	Kings Creek	13-Jan-1968	17-Jan-1986	207409	0.00
IKS	Hastings	Backwater	Kings Creek	08-Nov-1966	04-May-1985	207410	0.00
ILA	Hastings	Camden Haven	Laurieton Wharf	10-May-1980	11-Dec-1982	N/A	0.00
INA	Hastings	Hastings River	Narrowgut	13-Jun-1967	12-Apr-1988	207403	0.00
INO	Hastings	Camden Haven	North Haven	10-May-1980	11-Oct-1982	N/A	0.00
IPO	Hastings	Hastings River	Port Macquarie	09-May-1980	11-Jul-1985	207420	0.00
IQU	Hastings	Camden Haven	Queens Lake	09-May-1980	18-Sep-1986	N/A	0.00
IRA	Hastings	Hastings River	Railway Bridge	12-Jan-1968	06-Jul-1988	207401	0.00
IRD	Hastings	Hastings River	Rawdon Island	14-Jun-1967	06-Jul-1988	207407	0.00
IRW	Hastings	Hastings River	Rawdon Is Bridge	10-Jul-1985	10-Jul-1985	207408	0.00
ISA	Hastings	Hastings River	Sancrox Bridge	13-Jan-1968	11-Oct-1982	207404	0.00
ISE	Hastings	Hastings River	Settlement Point	09-May-1980	11-Jul-1985	207418	0.00
IST	Hastings	Camden Haven	Stewarts	09-May-1980	21-Feb-1985	N/A	0.00
ITE	Hastings	Wilson River	Telegraph Point	13-Jan-1968	30-Jan-1989	207415	0.00
ITL	Hastings	Backwater	Telegraph Point	04-May-1985	11-Jul-1985	207416	0.00
ITU	Hastings	Hastings River	Tuffins Lane	13-Jan-1968	10-Jul-1985	207412	0.00
IUS	Hastings	Hastings River	U/S Dennis Highway Bridge	13-Jan-1968	07-Nov-1984	207405	0.00
KBL	Hawkesbury	Eastern Creek	Blacktown Road	11-Jun-1964	13-Jun-1964	212036	0.00
KBS	Hawkesbury	Hawkesbury River	Bushels Lagoon	11-Jun-1964	17-Nov-1969	N/A	0.00
KBU	Hawkesbury	Grose River	Burralow	01-Apr-1950	10-Mar-1976	212291	0.00
KCA	Hawkesbury	South Creek	Clarkes	11-Jun-1964	15-Jun-1964	212033	0.00
KCL	Hawkesbury	Hawkesbury River	Cliftonville Lodge	06-Aug-1986	23-Apr-1990	212418	0.00
KCN	Hawkesbury	Bakers Lagoon	Cornwallis	30-Aug-1963	07-Mar-1971	212411	0.00
KCR	Hawkesbury	Hawkesbury River	Cornwallis	31-Jan-1958	07-Mar-1971	212401	0.00
KER	Hawkesbury	Erina Creek	Worthing Road	20-Mar-1983	18-Dec-1992	212412	0.00
KFR	Hawkesbury	Erina Creek	Freemans Reach	01-Jan-1900	31-Dec-1999	212410	0.00
KLI	Hawkesbury	Erina Creek	Lingi Street	28-Apr-1985	02-Apr-1989	212424	0.00
KLO	Hawkesbury	Hawkesbury River	Lower Portland (Dagyle)	19-Nov-1961	12-Feb-1992	212417	0.00
KLW	Hawkesbury	Hawkesbury River	Lower Hawkesbury	28-Jul-1984	22-Apr-1990	212419	0.00
KME	Hawkesbury	Erina Creek	Merit Farm	22-Mar-1983	06-Aug-1990	212416	0.00

Code	River Basin Name	River/Creek	Station	Data Start	Data Finish	AWRC	Thold M
KME	Hawkesbury	Hawkesbury River	Narara	01-Mar-1979	30-Jul-1984	212411	0.00
KNO	Hawkesbury	Hawkesbury River	North Richmond Bridge	18-Feb-1959	01-Sep-1963	212902	0.00
KNR	Hawkesbury	Hawkesbury River	North Richmond	10-Jun-1964	09-Mar-1976	212200	0.00
KPE	Hawkesbury	Nepean River	Penrith	15-Jun-1952	13-Jun-1964	212201	0.00
KPI	Hawkesbury	Hawkesbury River	Pitt Town Bottoms	19-Feb-1959	02-May-1963	212405	0.00
KPO	Hawkesbury	Hawkesbury River	Port Erringhi	21-Mar-1983	16-Apr-1989	212414	0.00
KPU	Hawkesbury	Hawkesbury River	Punt Road, Pitt Town	27-Apr-1989	05-Aug-1990	212409	0.00
KSA	Hawkesbury	Hawkesbury River	Sackville Ferry	19-Nov-1961	19-Nov-1969	212406	0.00
KUP	Hawkesbury	Colo River	Upper Colo	17-Jan-1951	09-Mar-1976	212290	0.00
KWA	Hawkesbury	Nepean River	Wallacia	05-Jun-1952	13-Jun-1964	212202	0.00
KWI	Hawkesbury	Hawkesbury River	Wisemans Ferry	12-Jun-1964	13-Jun-1964	212425	0.00
KWN	Hawkesbury	Hawkesbury River	Windsor Bridge	17-Jun-1949	25-Jan-1976	212403	0.00
KWR	Hawkesbury	Erina Creek	Winani Road	30-Apr-1988	07-Feb-1990	212425	0.00
KYA	Hawkesbury	Hawkesbury River	Yarramundi	28-Apr-1963	19-May-1963	212400	0.00
LCH	Macquarie-Tuggerah Lakes	Ourimbah Creek	Chittaway Pt.	26-Oct-1985	07-May-1988	211407	0.00
LJI	Macquarie-Tuggerah Lakes	Jilliby Creek	Jilliby	01-Jun-1985	15-Aug-1989	211403	0.00
LPA	Macquarie-Tuggerah Lakes	Ourimbah Creek	Palmgrove	26-Oct-1985	24-Dec-1985	211406	0.00
LTA	Macquarie-Tuggerah Lakes	Wyong River	Tacoma	06-Aug-1986	06-Aug-1990	211405	0.00
LUS	Macquarie-Tuggerah Lakes	Wyong River	U/S Yarramalong	04-May-1985	26-Feb-1992	211408	0.00
MAU	Macleay	Macleay River	Austral Eden	10-May-1980	13-Jul-1985	206439	0.00
MBE	Macleay	Macleay River	Belgrave	08-May-1963	11-May-1963	206415	0.00
MBL	Macleay	Belmore River	Belmore Swamp	11-May-1980	16-Jul-1985	206452	0.00
MCK	Macleay	Macleay River	Cooks Lane Kempsey	31-Jan-1984	11-Jul-1985	206447	0.00
MCL	Macleay	Macleay River	Clybucca Creek	22-Feb-1954	12-Jul-1985	206411	0.00
MCO	Macleay	Macleay River	Cootbobongatti	11-May-1980	12-May-1980	206438	0.00
MCR	Macleay	Macleay River	Crescent Head	09-Feb-1956	21-Nov-1959	206410	0.00
MEA	Macleay	Macleay River	Eastern Creek	09-May-1980	12-May-1980	206416	0.00
MEU	Macleay	Macleay River	Euroka Creek	03-Apr-1981	31-Jan-1989	206431	0.00
MFO	Macleay	Macleay River	Frogmore Swamp	08-May-1980	01-Aug-1987	206449	0.00
MFR	Macleay	Macleay River	Frederickton	12-Oct-1952	12-May-1963	206403	0.00
MGE	Macleay	Macleay River	Glenrock	05-May-1963	13-Jul-1985	206413	0.00
MGL	Macleay	Belmore River	Gladstone Bridge	22-Feb-1953	12-Jul-1985	206405	0.00
MGN	Macleay	Macleay River	Glenrock	22-Feb-1953	12-Jul-1985	206454	0.00
MGR	Macleay	Macleay River	Greenhills	08-Aug-1952	18-Nov-1959	206400	0.00

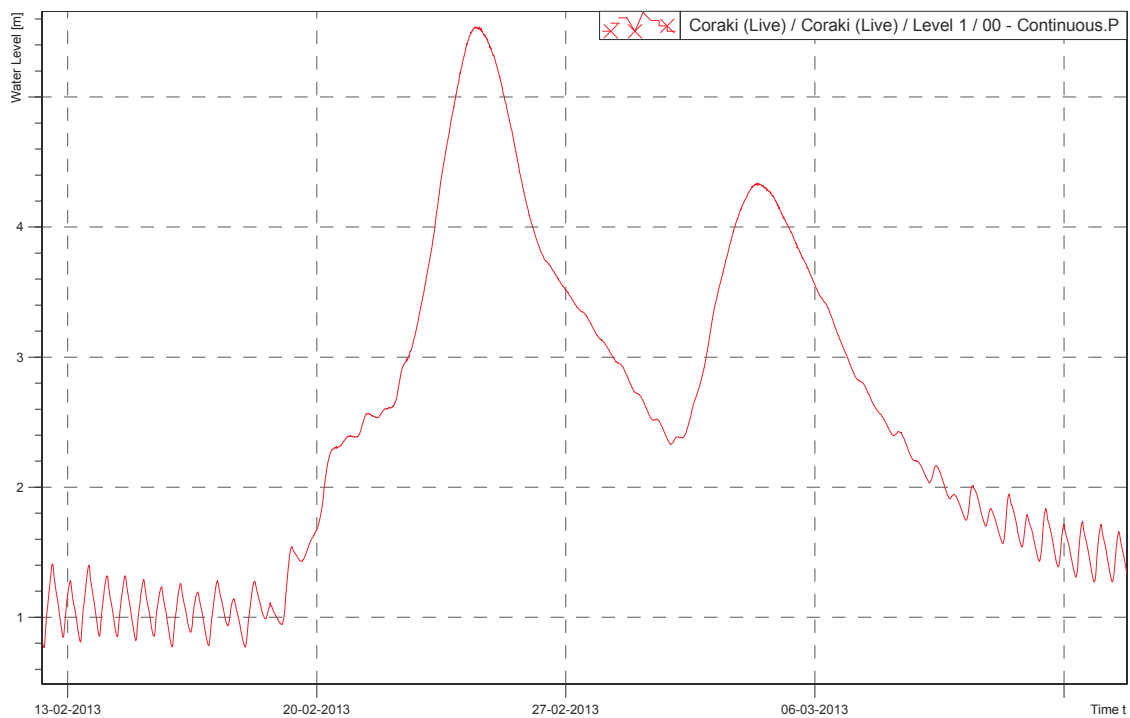
Code	River Basin Name	River/Creek	Station	Data Start	Data Finish	AWRC	Thold M
MHA	Macleay	Macleay River	Hat Head Road	23-Feb-1954	21-Nov-1959	206445	0.00
MJE	Macleay	Macleay River	Jerseyville	22-Feb-1953	12-Jul-1985	206408	0.00
MKE	Macleay	Macleay River	Kempsey Bridge	01-May-1983	29-Jul-1984	206443	0.00
MKI	Macleay	Macleay River	Kinchela	12-Oct-1952	12-Jul-1985	206426	0.00
MLO	Macleay	Macleay River	Longreach Island	11-Oct-1982	11-Jul-1985	206422	0.00
MLW	Macleay	Macleay River	Low Land East Kempsey	09-May-1980	18-Jun-1986	206428	0.00
MNE	Macleay	Macleay River	New Entrance	13-Oct-1952	01-Jan-1984	206409	0.00
MSE	Macleay	Macleay River	Seven Oaks	05-Feb-1956	27-Jan-1959	206412	0.00
MSH	Macleay	Macleay River	Short St Kempsey	08-Aug-1952	17-Nov-1959	206401	0.00
MSI	Macleay	Macleay River	Sillito Swamp	23-Feb-1953	14-Jul-1985	206444	0.00
MSM	Macleay	Macleay River	Smithtown	12-Oct-1952	11-Jul-1985	206406	0.00
MSN	Macleay	Macleay River	Seven Oaks Bend	09-May-1980	11-Jul-1985	206430	0.00
MSP	Macleay	Macleay River	Spencers Creek	23-Feb-1981	11-Jul-1985	206436	0.00
MST	Macleay	Macleay River	Stuarts Point	11-Oct-1982	03-May-1985	206425	0.00
MSU	Macleay	Macleay River	Summer Island	22-Jan-1959	11-Jul-1985	206407	0.00
MSV	Macleay	Macleay River	Seven Oaks Smithtown	31-Jan-1984	28-Mar-1989	206429	0.00
MSW	Macleay	Macleay River	Swan Pool	09-May-1980	15-Jul-1985	206433	0.00
MTO	Macleay	Macleay River	Top Frogmore	31-May-1983	28-Feb-1989	206419	0.00
MTR	Macleay	Macleay River	Traffic Bridge Kempsey	22-Feb-1953	14-May-1963	206402	0.00
MUP	Macleay	Macleay River	Upper Belmore River	23-Feb-1953	09-May-1980	206404	0.00
MUR	Macleay	Belmore River	Upper Belmore	10-May-1980	17-Jul-1985	206424	0.00
MUK	Macleay	Macleay River	Upper Kinchela Creek	09-May-1980	15-Jul-1985	206420	0.00
NBO	Manning	Manning River	Bohnock Road Bridge	07-Nov-1984	05-Feb-1990	208414	0.00
NCA	Manning	Cattai Creek	Cattai Creek Bridge	06-Oct-1982	04-Feb-1990	208405	0.00
NCO	Manning	Lansdowne River	Coopernook	12-Nov-1959	06-Feb-1990	208418	0.00
NCR	Manning	Manning River	Croki	20-Mar-1978	05-Feb-1990	208404	0.00
NCU	Manning	Manning River	Cundle Flat P.O.	07-Aug-1952	01-Mar-1956	208900	0.00
NDA	Manning	Dawson River	Dawson River	04-Feb-1990	04-Feb-1990	208422	0.00
NDI	Manning	Dickensons Creek	Dickensons Creek	11-Oct-1982	06-Feb-1990	208416	0.00
NDO	Manning	Manning River	Downstream Dumaresq Island	10-May-1980	04-Feb-1990	208403	0.00
NDU	Manning	Manning River	Cundletown	03-Apr-1981	07-Feb-1990	208412	0.00
NFA	Manning	Manning River	Farquhar Inlet	31-Jan-1984	31-Jan-1984	208415	0.00
NGH	Manning	Ghinni Ghinni Creek	Ghinni Ghinni Creek	08-Apr-1962	06-Feb-1990	208421	0.00
NGL	Manning	Gloucester River	Gloucester Pol.	14-Aug-1952	24-Feb-1955	208020	0.00

Code	River Basin Name	River/Creek	Station	Data Start	Data Finish	AWRC	Thold M
NHA	Manning	Manning River	Harrington	01-Feb-1929	30-Jun-1930	N/A	0.00
NKN	Manning	Nowendoc River	Knorrit Flat No. 8	01-Feb-1954	02-Mar-1956	N/A	0.00
NMA	Manning	Manning River	Manning Point	12-Oct-1982	05-Feb-1990	208406	0.00
NMC	Manning	Manning River	Macquarie Street, Taree	30-Jan-1984	05-Feb-1990	208409	0.00
NMO	Manning	Manning River	Mount George	01-Feb-1929	02-Mar-1956	208901	0.00
NPA	Manning	Manning River	Pamoolah	10-May-1980	06-Feb-1990	208413	0.00
NPI	Manning	Pipeclay Canal	Pipeclay Canal	04-Feb-1900	04-Feb-1990	208420	0.00
NPU	Manning	Manning River	Pulteney Street, Taree	01-Feb-1929	02-Mar-1956	208407	0.00
NSC	Manning	Scotts Creek	Scotts Creek	11-May-1980	04-Feb-1990	208423	0.00
NTA	Manning	Cattai Creek	Tappin Creek Junction	10-May-1980	06-Feb-1990	208419	0.00
NTI	Manning	Manning River	Tinonee	10-May-1980	05-Feb-1990	208411	0.00
NTR	Manning	Manning River	Taree Estate	10-May-1980	04-Feb-1990	208401	0.00
NUP	Manning	Lansdowne River	Upper Lansdowne	10-May-1959	05-Feb-1990	208417	0.00
NWI	Manning	Manning River	Wingham Bight Bridge	01-Feb-1929	05-Feb-1990	208400	0.00
RAP	Richmond	Richmond River	Apps	07-Mar-1987	04-Apr-1989	203424	0.00
RBA	Richmond	Richmond River	Ballina	25-Jan-1951	01-Mar-1957	203421	0.00
RBC	Richmond	Richmond River	Backwater Gauge	01-Mar-1955	31-Jun-1967	203438	0.00
RBE	Richmond	Richmond River	Behind Power Station	10-Mar-1870	11-May-1980	N/A	0.00
RBG	Richmond	Richmond River	Bagotville	23-Jan-1955	27-Apr-1989	203414	0.00
RBI	Richmond	Rocky Mouth Creek	Bridge	12-Jul-1954	02-Nov-1972	203433	0.00
RBK	Richmond	Richmond River	Buckendoon Lane	19-Jun-1972	29-Oct-1972	N/A	0.00
RBL	Richmond	Richmond River	Bently	10-Jul-1962	11-Jul-1962	N/A	0.00
RBN	Richmond	Richmond River	Bangalow	21-Feb-1954	10-Jul-1962	N/A	0.00
RBU	Richmond	Bungawalbin Creek	Bungawalbin Junction	01-Jul-1921	04-Nov-1972	203409	0.00
RBO	Richmond	Bungawalbin Creek	Boggy Creek	03-Jun-1945	09-Feb-1956	203405	0.00
RBR	Richmond	Richmond River	Broadwater	01-Feb-1921	27-Apr-1989	203414	0.00
RBW	Richmond	Bungawalbin Creek	Bungawalbin Flat	21-Jul-1965	05-Nov-1972	N/A	0.00
RCA	Richmond	Richmond River	Casino (Pump Station)	01-Nov-1917	20-Feb-1971	203451	0.00
RCF	Richmond	Richmond River	Cliffords Gauge	27-Jan-1974	29-Jan-1974	N/A	0.00
RCI	Richmond	Richmond River	Coraki	10-Mar-1870	11-May-1980	203403	0.00
RCN	Richmond	Richmond River	Cannon Point	02-Mar-1975	07-Mar-1975	N/A	0.00
RCO	Richmond	Richmond River	Codrington	01-Jan-1887	06-Jun-1974	203431	0.00
RCS	Richmond	Richmond River	Casino (Bridge)	20-Feb-1954	23-Jul-1965	203452	0.00
RCU	Richmond	Emigrant Creek	Cumbalum	10-Mar-1870	11-May-1980	203442	0.00

Code	River Basin Name	River/Creek	Station	Data Start	Data Finish	AWRC	Thold M
RDO	Richmond	Richmond North Arm	Dolbys	11-Feb-1954	10-Mar-1956	203448	0.00
RDU	Richmond	Richmond River	Dungarubba	29-Mar-1955	04-Nov-1972	203410	0.00
REL	Richmond	Richmond River	Eltham	10-Jul-1962	11-Jul-1962	N/A	0.00
REM	Richmond	Richmond River	Empire Vale Creek	13-Dec-1955	21-Jul-1959	203418	0.00
REP	Richmond	Backwater	Empire Vale Ck.	19-Jul-1965	22-Jul-1965	N/A	0.00
REV	Richmond	Richmond River	Evans Head	09-Apr-1988	09-Apr-1988	N/A	0.00
RFA	Richmond	Richmond River	Fabridam	13-Feb-1972	30-Oct-1972	N/A	0.00
RFL	Richmond	Bora Creek	Flood	24-Jan-1953	06-Jul-1967	203408	0.00
RGR	Richmond	Richmond River	Green Ridge	11-Feb-1954	18-Jan-1962	203430	0.00
RGU	Richmond	Richmond River	Gundurimba	01-Jan-1887	03-Feb-1990	203427	0.00
RHI	Richmond	Rocky Mouth Creek	Hillview	20-Feb-1954	17-Feb-1972	203432	0.00
RID	Richmond	Evans River	Irongate Downstream	20-Feb-1954	25-Jan-1959	203400	0.00
RIR	Richmond	Richmond River	Irvington	01-Nov-1917	01-Feb-1956	N/A	0.00
RIU	Richmond	Evans River	Irongate Upstream	20-Feb-1954	25-Jan-1959	203400	0.00
RIW	Richmond	Richmond River	Woodburn	01-Jan-1887	28-Apr-1989	203412	0.00
RKI	Richmond	Richmond River	Kilgin School	13-Feb-1972	30-Jan-1974	N/A	0.00
RKY	Richmond	Richmond River	Kyogle	20-Feb-1954	22-Jul-1965	N/A	0.00
RLI	Richmond	Wilson's River	Lismore	01-Jan-1887	03-Feb-1990	203904	0.00
RLO	Richmond	Chiliots Creek	Lower Teven	10-Mar-1870	11-May-1980	N/A	0.00
RMA	Richmond	Richmond River	Marom Creek	02-Mar-1975	02-Apr-1989	N/A	0.00
RME	Richmond	Richmond River	Meerschaum Vale	06-Mar-1987	02-Apr-1989	N/A	0.00
RMO	Richmond	Bungawalbin Creek	Moonum Hill	24-Jan-1953	04-Apr-1989	203404	0.00
RNA	Richmond	Richmond River	Nashua	10-Jul-1962	11-Jul-1962	N/A	0.00
RNI	Richmond	Leycester Creek	Nimbin Road	20-Feb-1954	11-Jul-1962	203401	0.00
RNO	Richmond	Sandy Creek	No. 2	20-Feb-1953	09-Aug-1958	203407	0.00
RNR	Richmond	North Creek	Bridge	13-Feb-1972	03-Nov-1972	N/A	0.00
RPI	Richmond	Richmond River	Pimlico Drainage	11-Feb-1972	11-May-1980	N/A	0.00
RPO	Richmond	Wilson's River	Lismore Powerhouse	28-Oct-1972	23-Jan-1979	203440	0.00
RPW	Richmond	Richmond River	Power Station Lismore	28-Oct-1972	25-Jan-1979	N/A	0.00
RRC	Richmond	Backwater Gauge	Richmond	18-Mar-1967	31-Jun-1967	N/A	0.00
RRI	Richmond	Richmond River	Riley's Hill	19-Jun-1950	05-Apr-1989	203413	0.00
RRT	Richmond	Wilson's River	Ruthven	11-Feb-1976	06-Mar-1976	N/A	0.00
RRU	Richmond	Pelican Creek	Ruthven	02-Mar-1975	06-Mar-1976	N/A	0.00
RSA	Richmond	Richmond River	Sandy Creek	24-Jan-1953	09-Jul-1967	203424	0.00

Code	River Basin Name	River/Creek	Station	Data Start	Data Finish	AWRC	Thold M
RSE	Richmond	Richmond River	Seelim Drain	20-Feb-1953	12-Aug-1958	203423	0.00
RSN	Richmond	Sandy Creek	Sandy Creek	28-Mar-1955	10-Mar-1956	203406	0.00
RSO	Richmond	Richmond River	South Ruthven	26-Jan-1974	06-Mar-1975	N/A	0.00
RSP	Richmond	Boundary Creek	Spencers Backwater	13-Dec-1955	31-Oct-1972	203439	0.00
RST	Richmond	Wilsons River	South Ruthven	11-Feb-1976	06-Mar-1976	N/A	0.00
RTA	Richmond	Richmond River	Tatham	01-Nov-1917	31-Oct-1972	203435	0.00
RTC	Richmond	Richmond River	Tuckarumba	27-Aug-1957	31-Oct-1972	203429	0.00
RTN	Richmond	Leycester Creek	Tuncester	10-May-1980	06-Apr-1990	203443	0.00
RTE	Richmond	Richmond River	Teven Creek	16-Jan-1972	15-Mar-1974	203436	0.00
RTS	Richmond	Tucombil Canal	Mouth (Sharpes)	01-Jun-1953	29-Feb-1956	203433	0.00
RTK	Richmond	Tucombil Canal	Tucombil Floodgate Mouth	12-Feb-1954	29-Apr-1989	203434	0.00
RTU	Richmond	Tucombil Canal	Tucombil Highway Bridge	01-Mar-1937	10-Nov-1972	203411	0.00
RWA	Richmond	Richmond River	Wardell	01-Jan-1887	04-Nov-1972	203416	0.00
RWO	Richmond	Wilsons Creek	Woodlawn College	22-Jan-1955	03-Feb-1990	203402	0.00
RWY	Richmond	Wilsons River	Wyrallah	01-Jan-1887	06-Apr-1990	203428	0.00
TBA	Tweed	Tweed River	Bakers Byangum	14-Jun-1952	26-Apr-1989	201404	0.00
TBL	Tweed	Tweed River	Blackwater Environ	22-Feb-1953	22-Feb-1956	201414	0.00
TCO	Tweed	North Arm Tweed River	Commercial Road	14-Jun-1952	14-Jul-1954	201410	0.00
TEU	Tweed	Tweed River	Eungella	19-Feb-1954	28-Mar-1955	201001	0.00
TKY	Tweed	Tweed River	Kynn Bridge No. 3	14-Jun-1952	18-Mar-1967	201406	0.00
TMR	Tweed	Tweed River	Murwillumbah	30-Apr-1955	02-May-1956	201420	0.00
TMU	Tweed	North Arm Tweed River	Murwillumbah Lavender Ck	20-Feb-1953	14-Jul-1954	201411	0.00
TNC	Tweed	Tweed River	Norco Factory	22-Feb-1953	14-Jul-1954	201419	0.00
TNO	Tweed	Tweed River	No. 5	22-Feb-1953	14-Jul-1954	N/A	0.00
TNR	Tweed	Tweed River	North Wharf	20-Feb-1953	24-Mar-1953	201418	0.00
TPO	Tweed	Tweed River	Power Station	19-Jan-1938	11-Jun-1945	N/A	0.00
TSA	Tweed	Tweed River	Salmons Farm	30-Apr-1955	03-May-1956	201415	0.00
TSO	Tweed	Tweed River	South Murwillumbah	20-Feb-1953	14-Jul-1954	N/A	0.00
TTG	Tweed	North Arm Tweed River	Tygalgah (Smiths)	14-Jun-1952	15-Jun-1952	201409	0.00
TTH	Tweed	Tweed River	The Bluff	20-Feb-1953	14-Jul-1954	201417	0.00
TTY	Tweed	North Arm Tweed River	Tygalgah (Browns)	14-Jun-1952	11-Jun-1966	201408	0.00

Appendix B
Sample Outputs



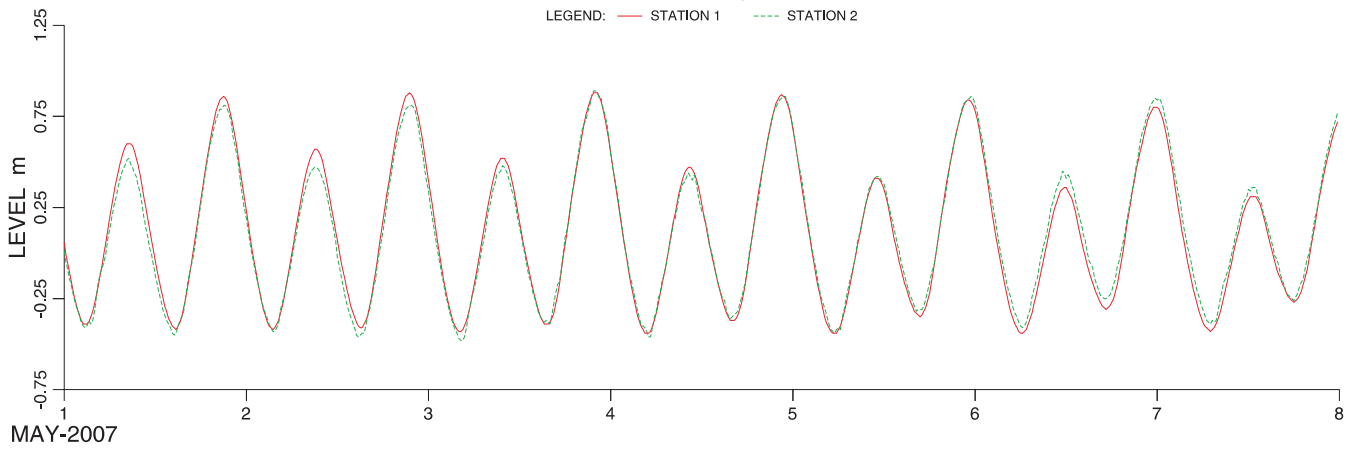
Station Name Bogangar (Live)
 Station Number 202416
 MGA Easting (m zone 56) 554672.28
 MGA Northing (m zone 56) 6866410.41
 Datum Brunswick River Flood Mitigation Datum (BFMD)

Date	Time	Value [m]	State of value
13/03/2013	0:00:00	1.279	55 (Fair)
13/03/2013	0:15:00	1.278	55 (Fair)
13/03/2013	0:30:00	1.276	55 (Fair)
13/03/2013	0:45:00	1.277	55 (Fair)
13/03/2013	1:00:00	1.279	55 (Fair)
13/03/2013	1:15:00	1.277	55 (Fair)
13/03/2013	1:30:00	1.277	55 (Fair)
13/03/2013	1:45:00	1.275	55 (Fair)
13/03/2013	2:00:00	1.274	55 (Fair)
13/03/2013	2:15:00	1.274	55 (Fair)
13/03/2013	2:30:00	1.274	55 (Fair)
13/03/2013	2:45:00	1.274	55 (Fair)
13/03/2013	3:00:00	1.273	55 (Fair)
13/03/2013	3:15:00	1.273	55 (Fair)
13/03/2013	3:30:00	1.271	55 (Fair)
13/03/2013	3:45:00	1.271	55 (Fair)
13/03/2013	4:00:00	1.271	55 (Fair)
13/03/2013	4:15:00	1.269	55 (Fair)
13/03/2013	4:30:00	1.269	55 (Fair)
13/03/2013	4:45:00	1.268	55 (Fair)
13/03/2013	5:00:00	1.267	55 (Fair)
13/03/2013	5:15:00	1.267	55 (Fair)
13/03/2013	5:30:00	1.266	55 (Fair)
13/03/2013	5:45:00	1.264	55 (Fair)
13/03/2013	6:00:00	1.265	55 (Fair)
13/03/2013	6:15:00	1.263	55 (Fair)
13/03/2013	6:30:00	1.262	55 (Fair)
13/03/2013	6:45:00	1.261	55 (Fair)
13/03/2013	7:00:00	1.26	55 (Fair)
13/03/2013	7:15:00	1.259	55 (Fair)
13/03/2013	7:30:00	1.259	55 (Fair)
13/03/2013	7:45:00	1.258	55 (Fair)
13/03/2013	8:00:00	1.257	55 (Fair)
13/03/2013	8:15:00	1.256	55 (Fair)
13/03/2013	8:30:00	1.254	55 (Fair)
13/03/2013	8:45:00	1.254	55 (Fair)
13/03/2013	9:00:00	1.253	55 (Fair)

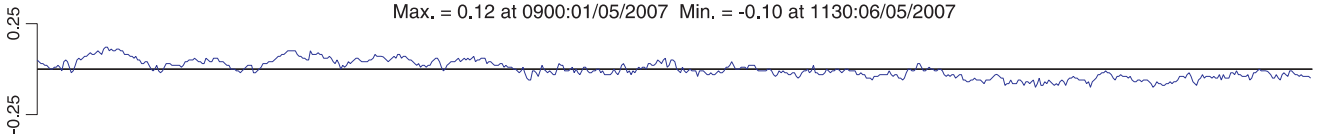


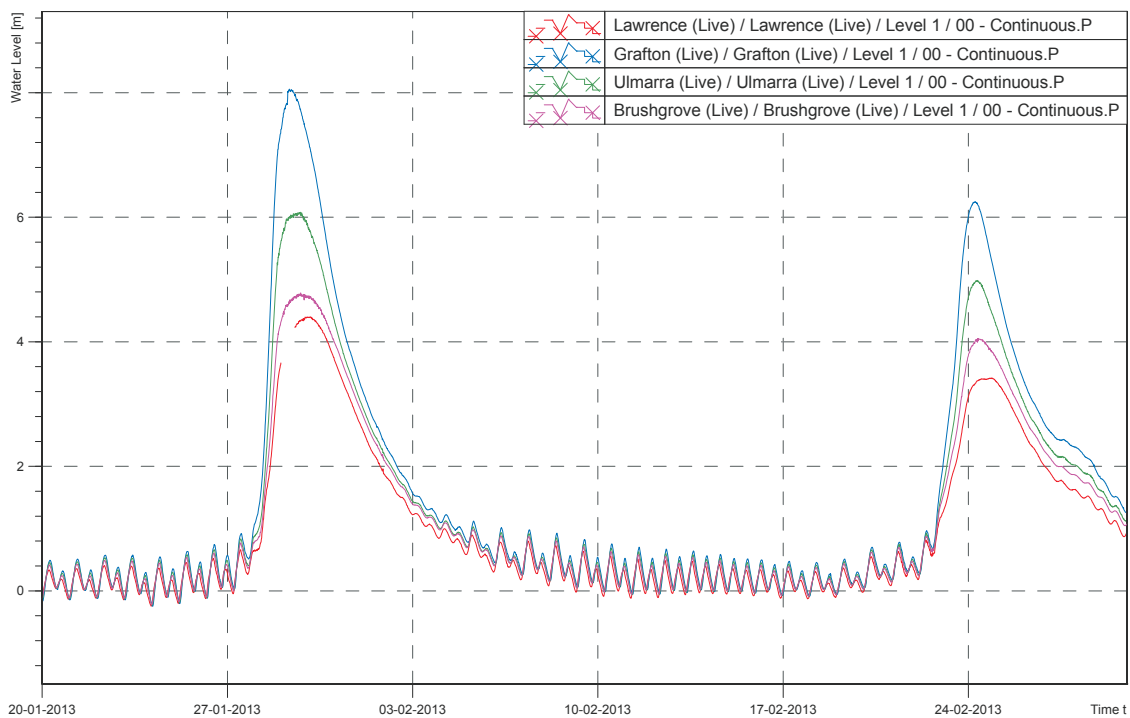
STATION: HUNTER RIVER, HEXHAM BRIDGE

LEGEND: — STATION 1 - - - STATION 2



RESIDUALS: RMS = 0.04679
Max. = 0.12 at 0900:01/05/2007 Min. = -0.10 at 1130:06/05/2007





STATION NAME : Bellingen Bridge (Live)
 RECORDER TYPE : MHL Station
 A.W.R.C. No. : 205442
 DATA START : 01.01.1997
 DATA FINISH : 01.07.2013
 DATA TOTAL : 16 years 6 months 1 days
 DATABASE TIME INTERVAL (second) : 0
 THRESHOLD LEVEL (m) : 4.000
 DATUM : Australian Height Datum
 DATE OF ISSUE : 14:14 17.07.2013
 ANALYSIS PERFORMED BY : darvils3
 COMMENTS : Bellingen Bridge (Live) Level 1 00 - Continuous.P event ranking
 for period 01.01.1997 to 01.07.2013

RANK	PEAK (m)	DATE TIME	START	DURATION (hr)	MAX RISE (m/hr)
1	8.810	31.03.2009 18:15	31.03.2009	59.5	1.200
2	8.770	09.03.2001 19:45	08.03.2001	98.3	0.680
3	8.470	22.05.2009 15:30	21.05.2009	85.3	0.520
4	8.270	17.02.2009 10:00	16.02.2009	33.0	1.240
5	7.910	01.02.2001 21:30	31.01.2001	80.0	0.480
6	7.890	20.10.2004 13:30	20.10.2004	15.8	5.200
7	7.740	14.06.2011 15:45	14.06.2011	40.8	0.600
8	7.590	03.03.2006 12:30	02.03.2006	42.8	0.800
9	7.270	06.11.2009 23:00	06.11.2009	15.0	1.320
10	6.390	15.07.1999 05:30	14.07.1999	35.3	0.400
11	6.330	05.09.2008 19:45	05.09.2008	13.3	0.760
12	6.070	11.01.2011 06:45	10.01.2011	41.0	0.400
13	6.000	27.10.2009 01:45	26.10.2009	19.3	0.880
14	5.720	05.02.2008 01:30	04.02.2008	11.3	1.160
15	5.520	21.08.2007 03:15	20.08.2007	11.3	0.600
16	5.330	05.01.2008 19:45	04.01.2008	38.0	0.600
17	4.800	04.10.2010 20:00	04.10.2010	14.3	0.480
18	4.410	06.11.2009 11:45	06.11.2009	2.5	0.480
19	4.390	20.10.2004 23:00	20.10.2004	1.5	0.320
20	4.300	03.03.1999 01:45	03.03.1999	3.3	0.280
21	4.290	29.01.2001 04:00	29.01.2001	2.8	0.400
22	4.259	03.03.2013 10:15	03.03.2013	17.3	0.276
23	4.250	06.03.1997 21:15	06.03.1997	11.5	0.120
24	4.210	16.06.2011 08:15	16.06.2011	12.0	0.160
25	4.160	06.03.2004 12:30	06.03.2004	1.8	0.320



ANALYSIS OF TIDAL OBSERVATIONS

STATION NAME: SYDNEY TIDE GAUGE
 RECORDER TYPE: DATATAKER
 DATUM: ZERO CAMP COVE
 ANALYSIS OF HOURLY TIDAL HEIGHTS FROM 0000:01/07/2006 TO 2300:02/07/2007
 NO. OF OBSERVATIONS = 8808 NO. OF POINTS ANALYSED = 8808
 MID POINT 1100:31/12/2006 SEPARATION = 1.00
 TIME ZONE : EST LATITUDE -33 DEG 51 MIN LONGITUDE 151 DEG 14 MIN

LIST OF HARMONIC CONSTITUENTS (none inferred)

NO	NAME	FREQUENCY (cyc/hr)	PERIOD (day,hr)	MEAN AMPLITUDE (metres)	G- PHASE (deg)	LOCAL AMPLITUDE (metres)	LOCAL PHASE (deg)
1	Z0			0.9442544		0.9442544	
2	SA	0.0001141	365d,06h	0.0687380	134.44	0.0687380	137.76
3	SSA	0.0002282	182d,15h	0.0253974	94.37	0.0253974	254.89
4	MSM	0.0013098	31d,19h	0.0127537	218.02	0.0127537	352.77
5	MM	0.0015122	27d,13h	0.0045407	231.96	0.0045407	183.42
6	MSF	0.0028219	14d,18h	0.0063242	203.81	0.0063242	290.01
7	MF	0.0030501	13d,16h	0.0197710	0.04	0.0197710	246.77
8	ALP1	0.0343966	29.07h	0.0010548	340.23	0.0012517	63.36
9	2Q1	0.0357063	28.01h	0.0042532	12.51	0.0049768	230.94
10	SIG1	0.0359087	27.85h	0.0034849	358.80	0.0040822	32.95
11	Q1	0.0372185	26.87h	0.0235868	62.04	0.0276398	231.35
12	RHO1	0.0374209	26.72h	0.0039826	47.55	0.0045466	33.57
13	Q1	0.0387307	25.82h	0.0964938	79.47	0.1132471	199.69
14	TAU1	0.0389588	25.67h	0.0048251	39.02	0.0038170	140.68
15	BET1	0.0400404	24.97h	0.0009819	119.70	0.0012014	194.88
16	NO1	0.0402686	24.83h	0.0064338	97.09	0.0101144	331.97
17	CHI1	0.0404710	24.71h	0.0013989	109.61	0.0016622	158.00
18	PI1	0.0414385	24.13h	0.0024470	110.75	0.0024282	312.08
19	P1	0.0415526	24.07h	0.0438246	113.24	0.0433163	317.91
20	S1	0.0416667	24.00h	0.0085778	350.80	0.0057799	159.80
21	K1	0.0417807	23.93h	0.1482257	119.04	0.1648004	302.91
22	PSI1	0.0418948	23.87h	0.0009772	38.01	0.0009954	226.40
23	PHI1	0.0420089	23.80h	0.0013041	170.86	0.0012738	157.71
24	THE1	0.0430905	23.21h	0.0011649	133.17	0.0013896	91.59
25	J1	0.0432929	23.10h	0.0098439	143.92	0.0110957	277.22
26	SO1	0.0446027	22.42h	0.0011343	179.38	0.0013342	89.17
27	OO1	0.0448308	22.31h	0.0055142	179.16	0.0106868	247.15
28	UPS1	0.0463430	21.58h	0.0013787	191.35	0.0025018	209.65
29	OQ2	0.0759749	13.16h	0.0019358	185.88	0.0018419	283.90
30	EPS2	0.0761773	13.13h	0.0064635	190.10	0.0061639	99.91
31	2N2	0.0774871	12.91h	0.0188741	193.07	0.0178317	240.20
32	MU2	0.0776895	12.87h	0.0202965	207.12	0.0194891	65.35
33	N2	0.0789993	12.66h	0.1102693	219.37	0.1059412	211.22
34	NU2	0.0792016	12.63h	0.0222446	227.84	0.0214290	36.16
35	H1	0.0803973	12.44h	0.0032975	75.82	0.0032149	198.67
36	M2	0.0805114	12.42h	0.4972989	236.40	0.4796013	179.67
37	H2	0.0806255	12.40h	0.0018385	116.32	0.0017993	63.20
38	MKS2	0.0807396	12.39h	0.0027644	357.01	0.0035091	97.68
39	LDA2	0.0818212	12.22h	0.0062575	239.25	0.0059819	137.31
40	L2	0.0820236	12.19h	0.0255340	205.15	0.0160559	291.53
41	T2	0.0832193	12.02h	0.0075370	284.31	0.0075370	310.99
42	S2	0.0833333	12.00h	0.1230184	259.96	0.1232939	289.97
43	R2	0.0834474	11.98h	0.0009521	234.34	0.0011622	82.81
44	K2	0.0835615	11.97h	0.0372762	250.14	0.0489554	77.56
45	MSN2	0.0848455	11.79h	0.0016331	140.10	0.0015165	121.53
46	ETA2	0.0850736	11.75h	0.0021299	262.67	0.0030466	33.34
47	MO3	0.1192421	8.39h	0.0002076	257.42	0.0002349	320.91
48	M3	0.1207671	8.28h	0.0022126	329.64	0.0020900	64.72
49	SO3	0.1220640	8.19h	0.0002182	312.04	0.0002566	102.27
50	MK3	0.1222921	8.18h	0.0004813	256.17	0.0005161	23.31
51	SK3	0.1251141	7.99h	0.0014364	115.62	0.0016006	329.50
52	MN4	0.1595106	6.27h	0.0014571	86.07	0.0013501	21.20
53	M4	0.1610228	6.21h	0.0036473	100.36	0.0033923	346.90
54	SN4	0.1623326	6.16h	0.0001853	59.21	0.0001784	81.08
55	MS4	0.1638447	6.10h	0.0013697	162.81	0.0013239	136.09
56	MK4	0.1640729	6.09h	0.0003293	221.19	0.0004171	351.87
57	S4	0.1666667	6.00h	0.0005941	317.28	0.0005968	17.31
58	SK4	0.1668948	5.99h	0.0002646	110.72	0.0003482	328.16
59	2MK5	0.2028036	4.93h	0.0001315	223.15	0.0001360	293.56
60	2SK5	0.2084474	4.80h	0.0000989	182.53	0.0001105	66.43
61	2MN6	0.2400220	4.17h	0.0005808	12.83	0.0005190	251.22
62	M6	0.2415342	4.14h	0.0017160	49.46	0.0015393	239.26
63	2MS6	0.2443561	4.09h	0.0023009	120.07	0.0021448	36.61
64	2MK6	0.2445843	4.09h	0.0004861	120.42	0.0005937	194.37
65	2SM6	0.2471781	4.05h	0.0002108	133.96	0.0002043	137.26
66	MSK6	0.2474062	4.04h	0.0002752	145.25	0.0003493	305.95
67	3MK7	0.2833149	3.53h	0.0001989	344.69	0.0001984	358.36
68	M8	0.3220456	3.11h	0.0001635	15.87	0.0001415	148.93
69	M10	0.4025570	2.48h	0.0003138	209.37	0.0002618	285.70

RMS (RESIDUAL ERROR) = 0.07972



ANALYSIS OF TIDAL OBSERVATIONS

TIME OF ANALYSIS : 1745:03/10/2007
ANALYSIS PERFORMED BY : LB using INTERACTIVE program MTIDE1X V1.0A
STATION LOCATION : SYDNEY, N.S.W., AUSTRALIA
STATION NAME : MIDDLE HEAD, COBBLERS BAY
STATION LATITUDE : 033 DEG 51 MIN SOUTH
STATION LONGITUDE : 151 DEG 14 MIN EAST
DATUM : ZERO CAMP COVE
ANALYSIS PERIOD START TIME : 0000:01/07/2006
ANALYSIS PERIOD FINISH TIME : 2300:30/06/2007
MID POINT TIME : 1100:30/12/2006
PERIOD OF ANALYSIS : 365 DAYS 00 HRS
LOCAL TIME ZONE NAME : EASTERN STANDARD TIME
LOCAL TIME FACTOR : GMT +10.00 HRS
TIME MERIDIAN : -10.08 HRS

TIDAL PLANES IN METRES ABOVE ZERO OF LOCAL GAUGE VALUES

High High Water (Solstices Springs)	H.H.W.(S.S.)	:	1.907
Mean High Water Springs	M.H.W.S.	:	1.564
Mean High Water	M.H.W.	:	1.441
Mean High Water Neaps	M.H.W.N.	:	1.318
Mean Sea Level	M.S.L.	:	0.943
Mean Low Water Neaps	M.L.W.N.	:	0.569
Mean Low Water	M.L.W.	:	0.446
Mean Low water Springs	M.L.W.S.	:	0.323
Indian Spring Low Water	I.S.L.W.	:	0.078

TIDAL RANGES IN METRES

Mean Spring Range	(M.H.W.S. - M.L.W.S.)	:	1.241
Mean Neap Range	(M.H.W.N. - M.L.W.N.)	:	0.749
Mean Range	(M.H.W. - M.L.W.)	:	0.995
Range	(H.H.W.(S.S.) - I.S.L.W.)	:	1.829

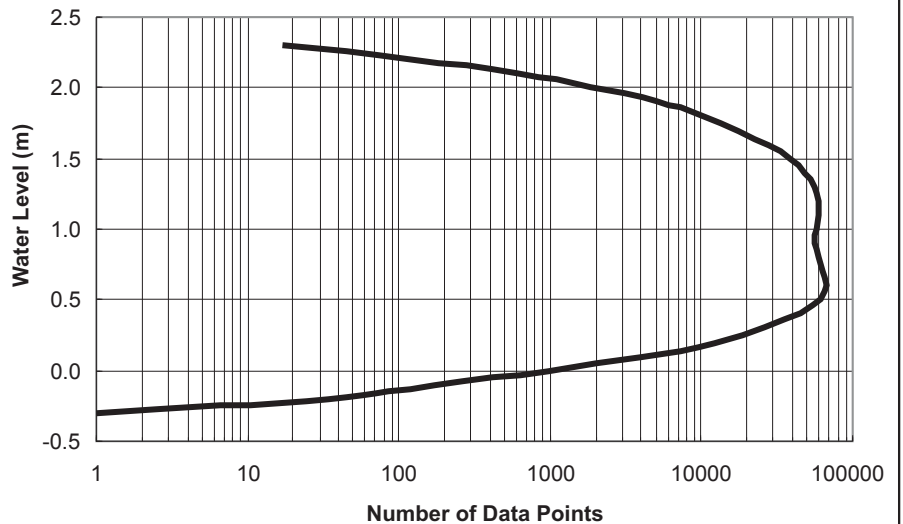


**Port Jackson at Sydney
Frequency Distribution Analysis**

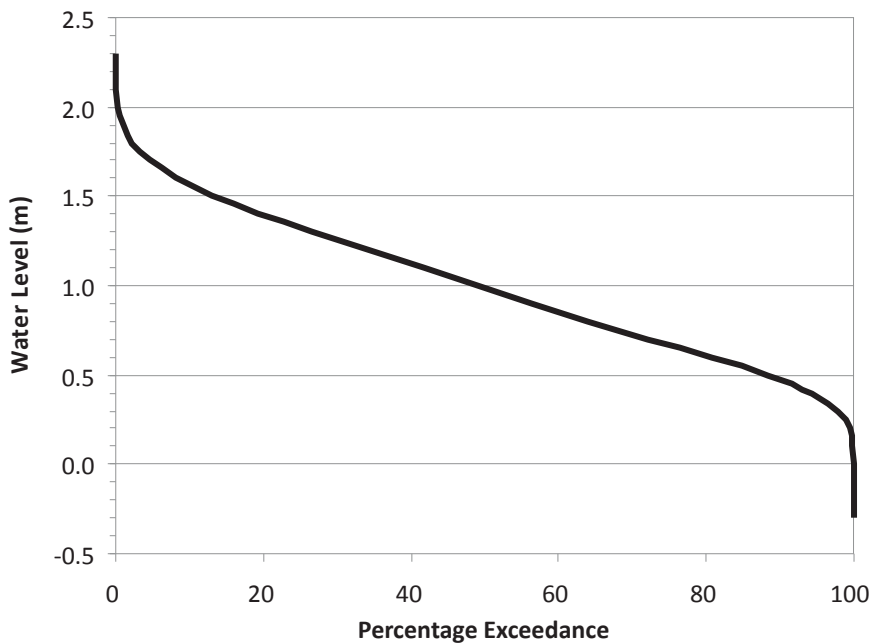
Water Level (m)	Normalised Frequency	Cumulative Frequency	Number of Observations in Class Interval	Cumulative Observations	Percent Exceedance
2.3	0.00002	0.00002	17	17	0.0022
2.2	0.00015	0.00017	117	134	0.0172
2.1	0.00077	0.00094	601	735	0.0945
2.0	0.00240	0.00335	1870	2605	0.3348
1.9	0.00649	0.00983	5048	7653	0.9835
1.8	0.01276	0.02259	9928	17581	2.2593
1.7	0.02298	0.04557	17880	35461	4.5569
1.6	0.03606	0.08163	28058	63519	8.1625
1.5	0.04940	0.13103	38442	101961	13.1025
1.4	0.06235	0.19338	48519	150480	19.3375
1.3	0.07150	0.26487	55638	206118	26.4873
1.2	0.07666	0.34153	59655	265773	34.1533
1.1	0.07640	0.41793	59453	325226	41.7933
1.0	0.07364	0.49157	57305	382531	49.1573
0.9	0.07172	0.56329	55811	438342	56.3293
0.8	0.07595	0.63924	59101	497443	63.9241
0.7	0.08219	0.72143	63959	561402	72.1432
0.6	0.08521	0.80664	66308	627710	80.6642
0.5	0.07805	0.88469	60735	688445	88.4689
0.4	0.05891	0.94360	45845	734290	94.3603
0.3	0.03415	0.97775	26572	760862	97.7749
0.2	0.01566	0.99341	12190	773052	99.3414
0.1	0.00506	0.99847	3934	776986	99.8469
0.0	0.00126	0.99973	984	777970	99.9734
-0.1	0.00022	0.99996	172	778142	99.9955
-0.2	0.00004	1.00000	34	778176	99.9999
-0.3	0.00000	1.00000	1	778177	100.0000
TOTAL	1.00000		778177		



Station Information	
River/Estuary System	Port Jackson
AWRC No.	213470
Station name	Sydney
Datum	Zero Camp Cove*
MGA Zone	56
Easting	338842
Northing	6255836



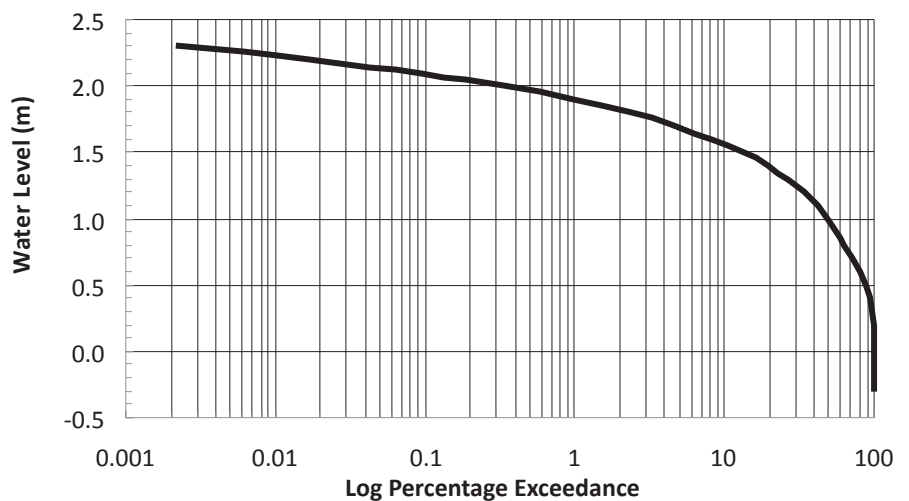
Summary Statistics	
Time Interval (mins)	15
Record start date	24/09/1987
Highest water level recorded (m)	2.32
Date recorded	27/04/1990
Lowest water level recorded (m)	-0.28
Date recorded	28/02/2010
Tidal plane annual average record	1990-2010
MHW (m)	1.45
MSL (m)	0.95
MLW (m)	0.44

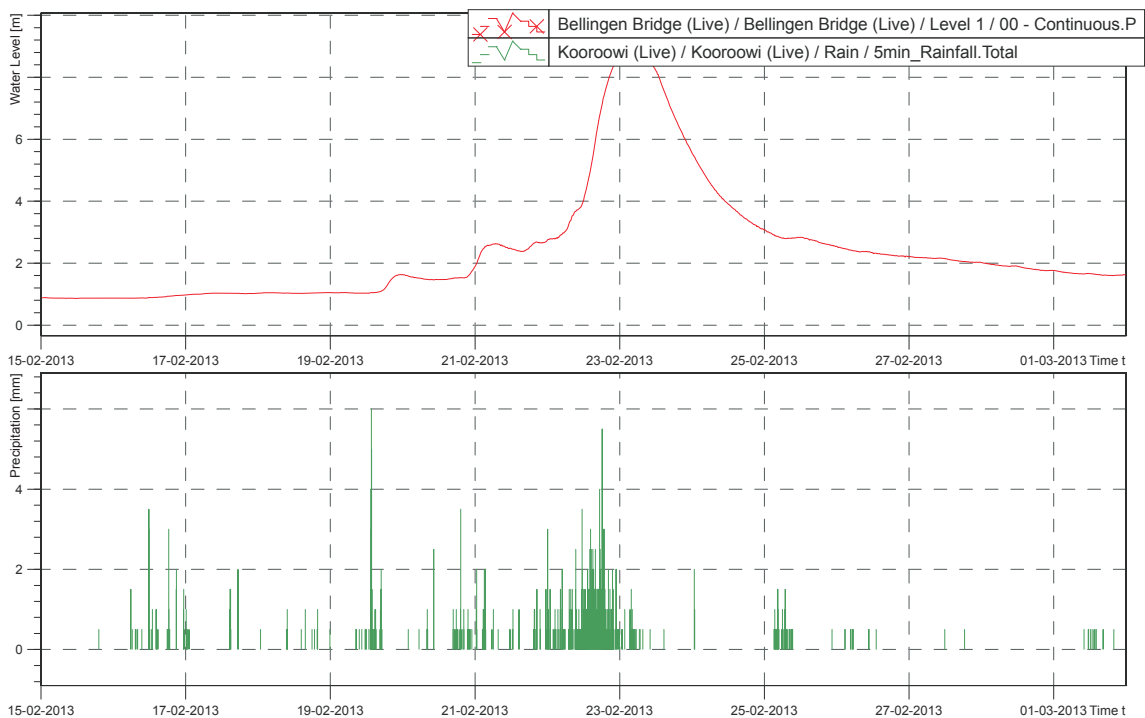


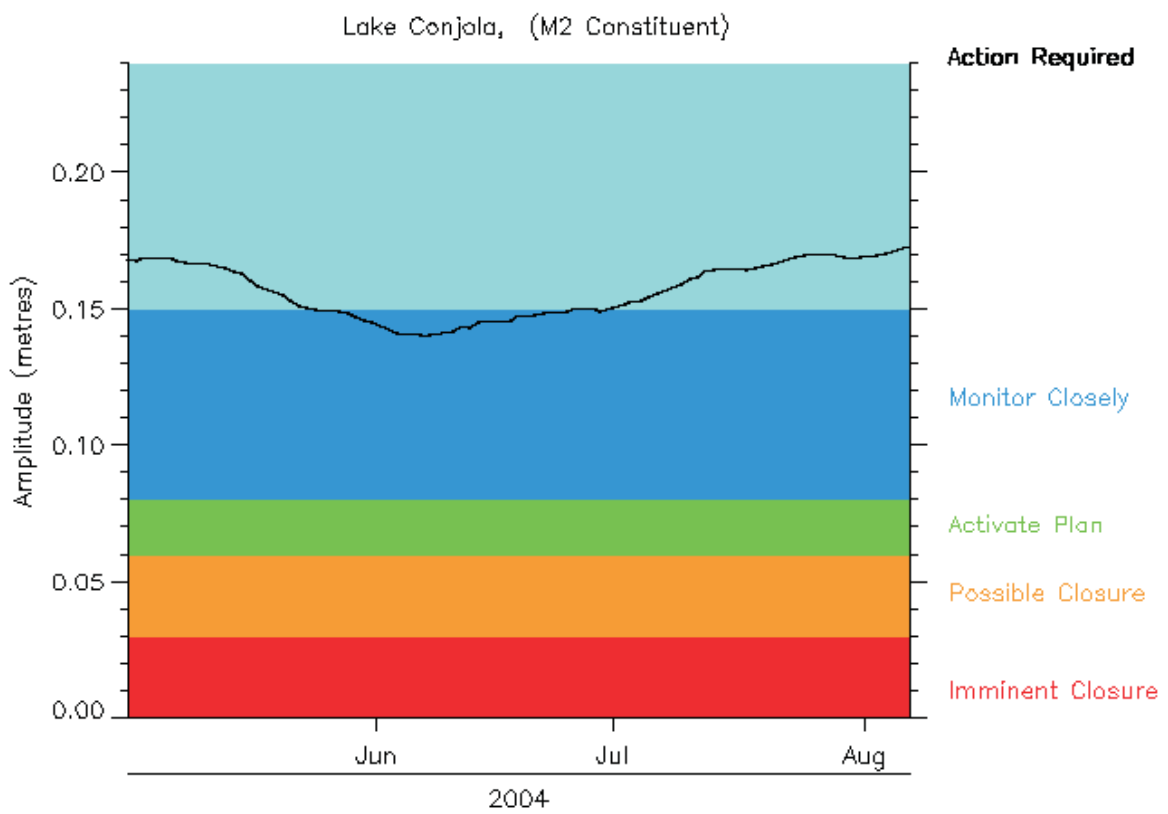
Notes:

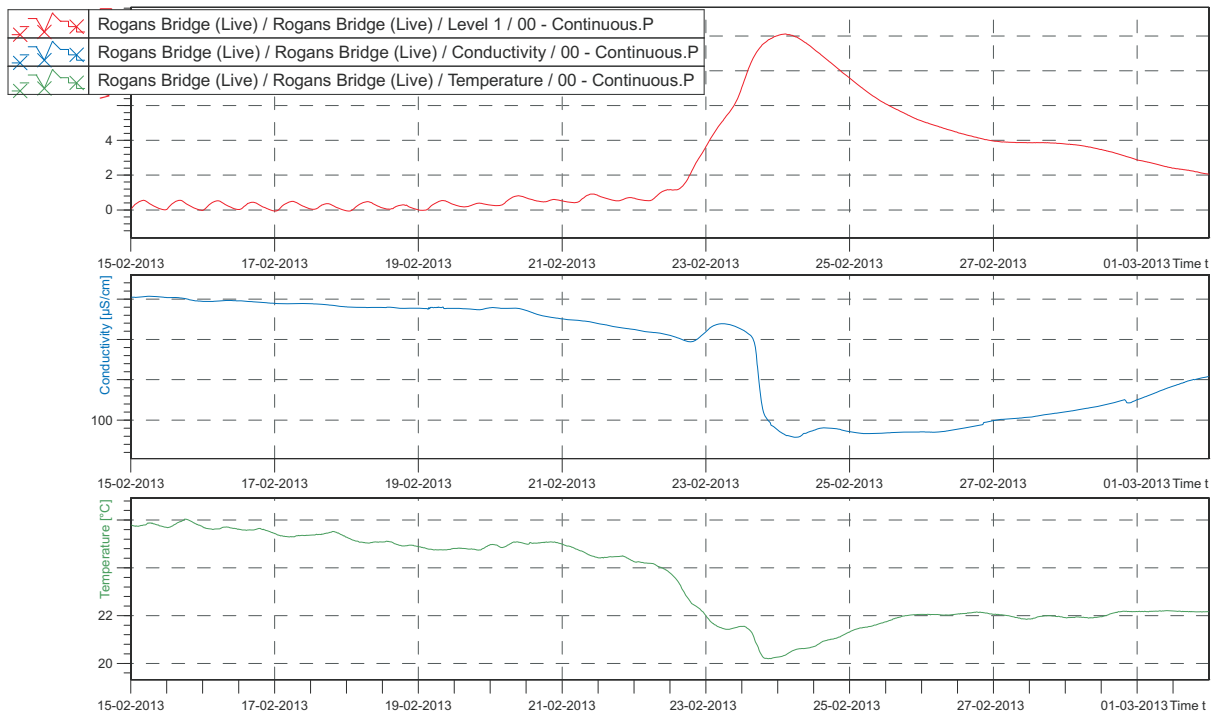
Refer to Appendix B for frequency distribution analysis table.

*The information supplied has been collected for use by the Office of Environment & Heritage, and the water levels only approximately relate to Australian Height Datum (AHD) or other specified datum. Other users should independently verify the suitability of this data for their particular use.









Appendix C
Glossary of Terms

Appendix C Glossary of Terms

Amplitude (H)	One-half the range of a constituent tide. By analogy, it may be applied also to the maximum speed of a constituent current.
Automatic Tide Gauge	An instrument that automatically registers the rise and fall of the tide. In some instruments, the registration is accomplished by recording the heights at regular time intervals in digital format.
Benchmark (BM)	A fixed physical object or mark used as reference for a vertical datum. A tidal benchmark is one near a tide station to which the tide staff and tidal datums are referred. A primary benchmark is the principal (or only) mark of a group of tidal benchmarks to which the tide staff and tidal datums are referred.
Chart Datum	The datum to which soundings on a chart are referred. It is usually taken to correspond to a low-water elevation, and its depression below mean sea level is represented by the symbol Z.
Coastal Boundary	The Mean High Water Line (MHWL) or Mean Higher High Water Line (MHHWL) when tidal lines are used as the coastal boundary. Also, lines used as boundaries inland of and measured from (or points thereon) the MHWL or MHHWL.
Constituent	One of the harmonic elements in a mathematical expression for the tide-producing force and in corresponding formulas for the tide or tidal current. Each constituent represents a periodic change or variation in the relative positions of the earth, moon and sun. A single constituent is usually written in the form $y = A \cos (at + \acute{a})$, in which y is a function of time as expressed by the symbol t and is reckoned from a specific origin. The coefficient A is called the amplitude of the constituent and is a measure of its relative importance. The angle $(at + \acute{a})$ changes uniformly and its value at any time is called the phase of the constituent. The speed of the constituent is the rate of change in its phase and is represented by the symbol a in the formula. The quantity a is the phase of the constituent at the initial instant from which the time is reckoned. The period of the constituent is the time required for the phase to change through 360° and is the cycle of the astronomical condition represented by the constituent.
Digital Recorder (or logger)	An electronic recorder system which stores the information in accessible form, for example, on tape or solid state memory.
Digitise	To translate analog information into digital form i.e. a series of numeric data readable by, and stored within, a digital computer.

Diurnal	Having a period or cycle of approximately one tidal day. Thus, the tide is said to be diurnal when only one high water and one low water occur during a tidal day, and the tidal current is said to be diurnal when there is a single flood and a single ebb period of a reversing current in the tidal day. A rotary current is diurnal if it changes its direction through all points of the compass once each tidal day. A diurnal constituent is one which has a single period in the constituent day. The symbol for such a constituent is the subscript 1.
Encoder	A device that translates tidal movement into computer readable data.
Estuary	An embayment of the coast in which fresh river water entering at its head mixes with the relatively saline ocean water. When tidal action is the dominant mixing agent it is usually termed a tidal estuary. Also, the lower reaches and mouth of a river emptying directly into the sea where tidal mixing takes place. The latter is sometimes called a river estuary.
Extreme High Water	The highest elevation reached by the sea as recorded by a tide gauge during a given period.
Extreme Low Water	The lowest elevation reached by the sea as recorded by a tide gauge during a given period.
Floatwell	A stilling well in which the float of a float-actuated gauge operates.
Gas Purged Pressure Gauge	A type of analog tide gauge in which gas, usually nitrogen, is emitted from a submerged tube at a constant rate. Fluctuations in hydrostatic pressure due to changes in tidal height modify the emission rate for recording.
Harmonic Analysis	Process of measuring or calculating the relative amplitudes and frequencies of all the significant harmonic components present in a given wave form.
Harmonic Prediction	Method of predicting tides by combining the harmonic constituents into a single tidal curve. The work is usually performed by electronic digital computer.
Head	The difference in water level at either end of a strait, channel, inlet, etc.
High Water (HW)	The maximum height reached by a rising tide. The high water is due to the periodic tidal forces and the effects of meteorological, hydrologic, and/or oceanographic conditions. For tidal datum computational purposes, the maximum height is not considered a high water unless it contains a tidal high water.
High Water Mark	A line or mark left upon tide flats, beach, or alongshore objects indicating the elevation of the intrusion of high water. The mark may be a line of oil or scum on alongshore objects, or a more or less continuous deposit of fine shell or debris on the foreshore or berm. This mark is physical evidence of the general height reached by wave runup at recent high waters. It should not be confused with the Mean High Water Line or Mean Higher High Water Line.
Higher High Water (HHW)	The highest of the high waters (or single high water) of any specified tidal day due to the declination A_1 effects of the moon and sun.
Higher Low Water (HLW)	The highest of the low waters of any specified tidal day due to the declination A_1 effects of the moon and sun.

Highest Astronomical Tide (HAT)	The highest level which can be predicted to occur under average meteorological conditions and under any combination of astronomical conditions; this level will not be reached every year. HAT is not the extreme level which can be reached as storm surges may cause considerably higher levels to occur.
Hydrographic Datum	A datum used for referencing depths of water and the heights of predicted tides or water level observations. Same as Chart Datum. See Datum.
Indian Spring Low Water	A datum originated by Professor G. H. Darwin when investigating the tides of India. It is an elevation depressed below mean sea level by an amount equal to the sum of the amplitudes of the harmonic constituents M_2 , S_2 , K_1 , and O_1 .
Inverse Barometer Effect	The inverse response of sea level to changes in atmospheric pressure. A static reduction of 1.005 mb in atmospheric pressure will cause a stationary rise of 1 cm in sea level.
K_1	Lunisolar diurnal constituent. This constituent, with O_1 , expresses the effect of the moon's declination. They account for diurnal inequality and, at extremes, diurnal tides. With P_1 , it expresses the effect of the sun's declination. Speed = $T + h = 15.041,068,6^\circ$ per solar hour.
Lambda	Smaller lunar evectional constituent. This constituent, with V_2 , U_2 , and (S_2), modulates the amplitude and frequency of M_2 for the effects of variation in solar attraction of the moon. This attraction results in a slight pear-shaped lunar ellipse and a difference in lunar orbital speed between motion toward and away from the sun. Although (S_2) has the same speed as S_2 , its amplitude is extremely small. Speed = $2T - s + p = 29.455,625,3^\circ$ per solar hour.
Low Water (LW)	The minimum height reached by a falling tide. The low water is due to the periodic tidal forces and the effects of meteorological, hydrologic, and/or oceanographic conditions. For tidal datum computational purposes, the minimum height is not considered a low water unless it contains a tidal low water.
Lower High Water (LHW)	The lowest of the high waters of any specified tidal day due to the declination A_1 effects of the moon and sun.
Lower Low Water (LLW)	The lowest of the low waters (or single low water) of any specified tidal day due to the declination A_1 effects of the moon and sun.
Lowest Astronomical Tide (LAT)	The lowest level which can be predicted to occur under average meteorological conditions and under any combination of astronomical conditions; this level will not be reached every year. LAT is not the extreme level which can be reached as storm surges may cause considerably lower levels to occur.
Lunar tide	That part of the tide on the earth due solely to the moon as distinguished from that part due to the sun.
Magnetic Tape	Recording tape on which (numeric) data may be stored.
M_2	Principal lunar semi-diurnal constituent. This constituent represents the rotation of the Earth with respect to the Moon. Speed = $2T - 2s + 2h = 28.984,104,2^\circ$ per solar hour.
Mean High Water (MHW)	A tidal datum. The average of Mean High Water Spring and Mean High Water Neap.

Mean High Water Springs (MHWS), Mean Low Water Springs (MLWS)	The height of MHWS is the average, throughout a year when the average maximum declination of the moon is 23.5° , of the heights of two successive high waters during those periods of 24 hours (approximately once a fortnight) when the range of the tide is the greatest. The height of MLWS is the average height obtained by the two successive low waters during the same periods.
Mean High Water Neaps (MHWN), Mean Low Water Neaps (MLWN)	The height of MHWN is the average, throughout a year, as defined above, of two successive high waters during those periods of 24 hours (approximately once a fortnight) when the range of the tide is least. The height of MLWN is the average height obtained by the two successive low waters during the same periods.
Mean Range of Tide (Mn)	The difference in height between Mean High Water and Mean Low Water.
Modem	A device allowing a computer to be accessed over a telephone line.
Neap Tides	Tides of decreased range or tidal currents of decreased speed occurring semi-monthly as the result of the moon being in quadrature. The neap range (Np) of the tide is the average range occurring at the time of neap tides and is most conveniently computed from the harmonic constants. It is smaller than the mean range where the type of tide is either semi-diurnal or mixed and is of no practical significance where the type of tide is predominantly diurnal. The average height of the high waters of the neap tide is called Neap High Water or High Water Neaps (MHWN) and the average height of the corresponding low waters is called Neap Low Water or Low Water Neaps (MLWN).
O_1	Lunar diurnal constituent. See K_1 . Speed = $T - 2s + h = 13.943,035,6^\circ$ per solar hour.
Phase	<ol style="list-style-type: none"> 1. Any recurring aspect of a periodic phenomenon, such as new moon, high water, flood strength, etc. 2. A particular instant of a periodic function expressed in angular measure and reckoned from the time of its maximum value, the entire period of the function being taken as 360°. The maximum and minimum of a harmonic constituent have phase values of 0° and 180°, respectively.
Pressure Sensor	A pressure transducer sensing device for water level measurement. A relative transducer is vented to the atmosphere and pressure readings are made relative to atmospheric pressure. An absolute transducer measures the pressure at its location. The readings are then corrected for barometric pressure taken at the surface.
Range of Tide	The difference in height between consecutive high and low waters. The mean range is the difference in height between mean high water and mean low water. The great diurnal range or diurnal range is the difference in height between mean higher high water and mean lower low water.
Relative Mean Sea Level Change	A local change in mean sea level relative to a network of benchmarks established in the most stable and permanent material available (bedrock, if possible) on the land adjacent to the tide station location. A change in relative mean sea level may be composed of both an absolute mean sea level change component and a vertical land movement change component, together.

S ₂	Principal solar semi-diurnal constituent. This constituent represents the rotation of the Earth with respect to the Sun. Speed = 2T = 30.000,000,0° per solar hour.
Seiche	A stationary wave usually caused by strong winds and/or changes in barometric pressure. It is found in lakes, semi-enclosed bodies of water, and in areas of the open ocean. The period of a seiche in an enclosed rectangular body of water is usually represented by the formula : Period (T) = 2L / square root (gd) in which L is the length, d the average depth of the body of water, and g the acceleration of gravity.
Semi-Diurnal	Having a period or cycle of approximately one-half of a tidal day. The predominant type of tide throughout the world is semi-diurnal, with two high waters and two low waters each tidal day. The tidal current is said to be semi-diurnal when there are two flood and two ebb periods each day. A semi-diurnal constituent has two maxima and two minima each constituent day, and its symbol is the subscript 2.
Shallow Water Constituent	A short-period harmonic term introduced into the formula of tidal (or tidal current) constituents to take account of the change in the form of a tide wave resulting from shallow water conditions. Shallow water constituents include the overtides and compound tides.
Slack Water (Slack)	The state of a tidal current when its speed is near zero, especially the moment when a reversing current changes direction and its speed is zero. The term also is applied to the entire period of low speed near the time of turning of the current when it is too weak to be of any practical importance in navigation. The relation of the time of slack water to the tidal phases varies in different localities. For a perfect standing tidal wave, slack water occurs at the time of high and of low water, while for a perfect progressive tidal wave, slack occurs midway between high and low water.
Solar Tide	<ol style="list-style-type: none"> 1. The part of the tide that is due to the tide-producing force of the sun. 2. The observed tide in areas where the solar tide is dominant. This condition provides for phase repetition at about the same time each solar day.
Solid State	An electronic device composed of components with no moving parts - in this instance, using the electronic properties of solids, as in transistors, semi-conductors and integrated circuits.
Spring High Water	Same as Mean High Water Springs (MHWS). See Spring Tides.
Spring Low Water	Same as Mean Low Water Springs (MLWS). See Spring Tides and Mean Low Water Springs.
Spring Tides	Tides of increased range or tidal currents of increased speed occurring semi-monthly as the result of the moon being new or full. The spring range (Sg) of tide is the average range occurring at the time of spring tides and is most conveniently computed from the harmonic constants. It is larger than the mean range where the type of tide is either semi-diurnal or mixed, and is of no practical significance where the type of tide is predominantly diurnal. The average height of the high waters of the spring tides is called Spring High Water or Mean High Water Springs (MHWS) and the average height of the corresponding low waters is called Spring Low Water or Mean Low Water Springs (MLWS).

Storm Surge	The local change in the elevation of the ocean along a shore due to a storm. The storm surge is measured by subtracting the astronomic tidal elevation from the total elevation. It typically has a duration of a few hours. Since wind generated waves ride on top of the storm surge (and are not included in the definition), the total instantaneous elevation may greatly exceed the predicted storm surge plus astronomic tide. It is potentially catastrophic, especially on low-lying coasts with gently sloping offshore topography.
Telemeter	Transmit data to a distant receiving station via a telephone line or by telegraphic means.
Tidal Characteristics	Principally, those features relating to the time, range, and type of tide.
Tidal Constants	Tidal relations that remain practically constant for any particular locality. Tidal constants are classified as harmonic and non-harmonic. The harmonic constants consist of the amplitudes and epochs of the harmonic constituents, and the non-harmonic constants include the ranges and intervals derived directly from the high and low water observations.
Tidal Current	A horizontal movement of the water caused by gravitational interactions between the Sun, Moon and Earth. The horizontal component of the particulate motion of a tidal wave. Part of the same general movement of the sea that is manifested in the vertical rise and fall called tide.
Tide	The periodic rise and fall of the water resulting from gravitational interactions between Sun, Moon and Earth. The vertical component of the particulate motion of a tidal wave. Although the accompanying horizontal movement of the water is part of the same phenomenon, it is preferable to designate this motion as tidal current.
Tide Curve	A graphic representation of the rise and fall of the tide in which time is usually represented by the abscissa and height by the ordinate. For a semi-diurnal tide with little diurnal inequality, the graphic representation approximates a cosine curve.
Tide (Water Level) Gauge	An instrument for measuring the rise and fall of the tide (Water Level).
Tide Tables	Tables which give daily predictions of the times and heights of high and low waters. These predictions are usually supplemented by tidal differences and constants through which predictions can be obtained for numerous other locations.
Tsunami	A shallow water progressive wave, potentially catastrophic, caused by an underwater earthquake or volcano.
Universal Time (UTC)	Same as Greenwich Mean Time (GMT).
Z ₀	Symbol recommended by the International Hydrographic Organisation to represent the elevation of mean sea level above chart datum.

Appendix D

Other Publications of Interest

Appendix D Other Publications of Interest

Data Reports

MHL Annual Estuary and River Water Levels Summaries available:

MHL Report Nos. 555 (87-88), 564 (88-89), 582 (89-90), 601 (90-91), 625 (91-92), 659 (92-93), 698 (93-94), 731 (94-95), 778 (95-96), 875 (96-97), 947 (97-98), 1014 (98-99), 1070 (99-00), 1130 (00-01), 1206 (01-02), 1276 (02-03), 1346 (03-04), 1422 (04-05), 1511 (05-06), 1763 (06-07), 1847 (07-08), 1932 (08-09), 2009 (09-10), 2088 (10-11), 2157 (11-12).

MHL Annual Ocean Tide Levels Summaries available:

MHL Report Nos. 515 (86-87), 544 (87-88), 563 (88-89), 585 (89-90), 602 (90-91), 628 (91-92), 658 (92-93), 697 (93-94), 732 (94-95), 777 (95-96), 876 (96-97), 947 (97-98), 1013 (98-99), 1069 (99-00), 1129 (00-01), 1205 (01-02), 1277 (02-03), 1347 (03-04), 1423 (04-05), 1512 (05-06), 1764 (06-07), 1848 (07-08), 1933 (08-09), 2010 (09-10), 2089 (10-11), 2158 (11-12).

MHL Annual Coastal Rainfall Summaries available:

MHL Report Nos. 610 (90-91), 624 (91-92), 660 (92-93), 699 (93-94), 730 (94-95), 776 (95-96), 874 (96-97), 946 (97-98), 1015 (98-99), 1071 (99-00), 1131 (00-01), 1207 (01-02), 1278 (02-03), 1348 (03-04), 1424 (04-05), 1513 (05-06), 1765 (06-07), 1849 (07-08), 1934 (08-09), 2011 (09-10), 2090 (10-11), 2159 (11-12).

MHL Annual Wave Climate and Coastal Air Pressure Summaries available:

MHL Report Nos. 547 (87-88), 560 (88-89), 581 (89-90), 600 (90-91), 627 (91-92), 655 (92-93), 695 (93-94), 733 (94-95), 779 (95-96), 877 (96-97), 948 (97-98), 1016 (98-99), 1072 (99-00), 1132 (00-01), 1208 (01-02), 1279 (02-03), 1349 (03-04), 1425 (04-05), 1514 (05-06), 1766 (06-07), 1850 (07-08), 1935 (08-09), 2012 (09-10), 2091 (10-11), 2160 (11-12).

Network Reports

Manly Hydraulics Laboratory 2005, *Review of Automatic Water Level Recorder Network*, MHL Report 1419, October 2005.

Flood Reports

Manly Hydraulics Laboratory 2013, *NSW North Coast Flood Summary January–March 2013*, MHL Report 2202, May 2013

Harmonic Analysis and Tidal Planes

Manly Hydraulics Laboratory 1994, *The Harmonic Analysis of NSW Tide Gauge Network, Volumes 1 and 2*, Report No. MHL604.

Department of Public Works and Services 2003, *DLWC NSW Tidal Planes Data Compilation 2001 – Volume 1 Tidal Plane Analyses*, Manly Hydraulics Laboratory, Report No. 1098.

Department of Public Works and Services 2002, *DLWC NSW Tidal Planes Data Compilation 2001 – Volume 2 Tidal Phase Analyses*, Manly Hydraulics Laboratory, Report No. 1098.

Manly Hydraulics Laboratory 2005, *Investigation into Tidal Planes Compilation – NSW Tidal Planes Data Compilation Stage 3*, MHL Report 1269, November 2005.

Manly Hydraulics Laboratory 2012, *OEH NSW Tidal Planes*, MHL Report 2053, October 2012.

Mean Sea Level

Intergovernmental Oceanographic Commission of UNESCO 1985, *Manual on Sea Level Measurement and Interpretation*, IOC Manuals and Guides, No. 14.

Intergovernmental Oceanographic Commission of UNESCO 1986, *Global Sea-level Observing System (GLOSS) Implementation Plan 1985-1990*, IOC/INF-663.

NSW Committee on Tides and Mean Sea Level 1990, *The Role of the NSW Committee on Tides and Mean Sea Level*.

National Mapping Council, Permanent Committee on Tides and Mean Sea Level (PCTMSL), *Tide Gauge Survey Information*.

Anomalies and Storm Surge Analysis

Manly Hydraulics Laboratory 1991, *Storm Surges Monitored Along the NSW Coast March-April 1990*, Report No. MHL591.

Manly Hydraulics Laboratory 2008, *South Coast NSW Tide-Storm Surge Analysis*, MHL Report 1618, December 2008.


Manly Hydraulics Laboratory 2011, *NSW Ocean Water Levels*, MHL Report 1881, March 2011.

University of Queensland, 2010, *Tropical Cyclone ‘Roger’ Storm Surge Assessment*, Research Report CE162, J. Stewart, D. Callaghan and P. Nielsen, July 2010

Appendix E

Station Location Maps

E1 Bellambi



Bellambi



0 500m
Image: Google Earth 2012



Public Works
Manly Hydraulics Laboratory

STATION LOCATION BELLAMBI

MHL
Report 2218
**Figure
E1**
DRAWING 2218-E1.cdr



Public Works
Manly Hydraulics Laboratory

110B King Street
Manly Vale NSW 2093
T 02 9949 0200
F 02 9948 6185
TTY 1300 301 181
www.mhl.nsw.gov.au